

# West Moberly First Nation Area of Interest Confirmation 1st Cabin (TLE) Map 1 of 18

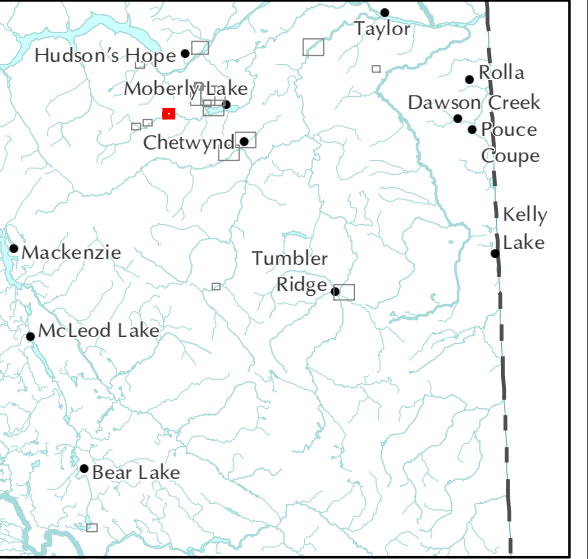
- Focus Area of Interest
- Other Area of Interest
- West Moberly First Nation Indian Reserve
- Other Indian Reserve
- Park or Protected Area
- Municipality

Confidential and Without Prejudice.  
For internal use only.  
Do not distribute.

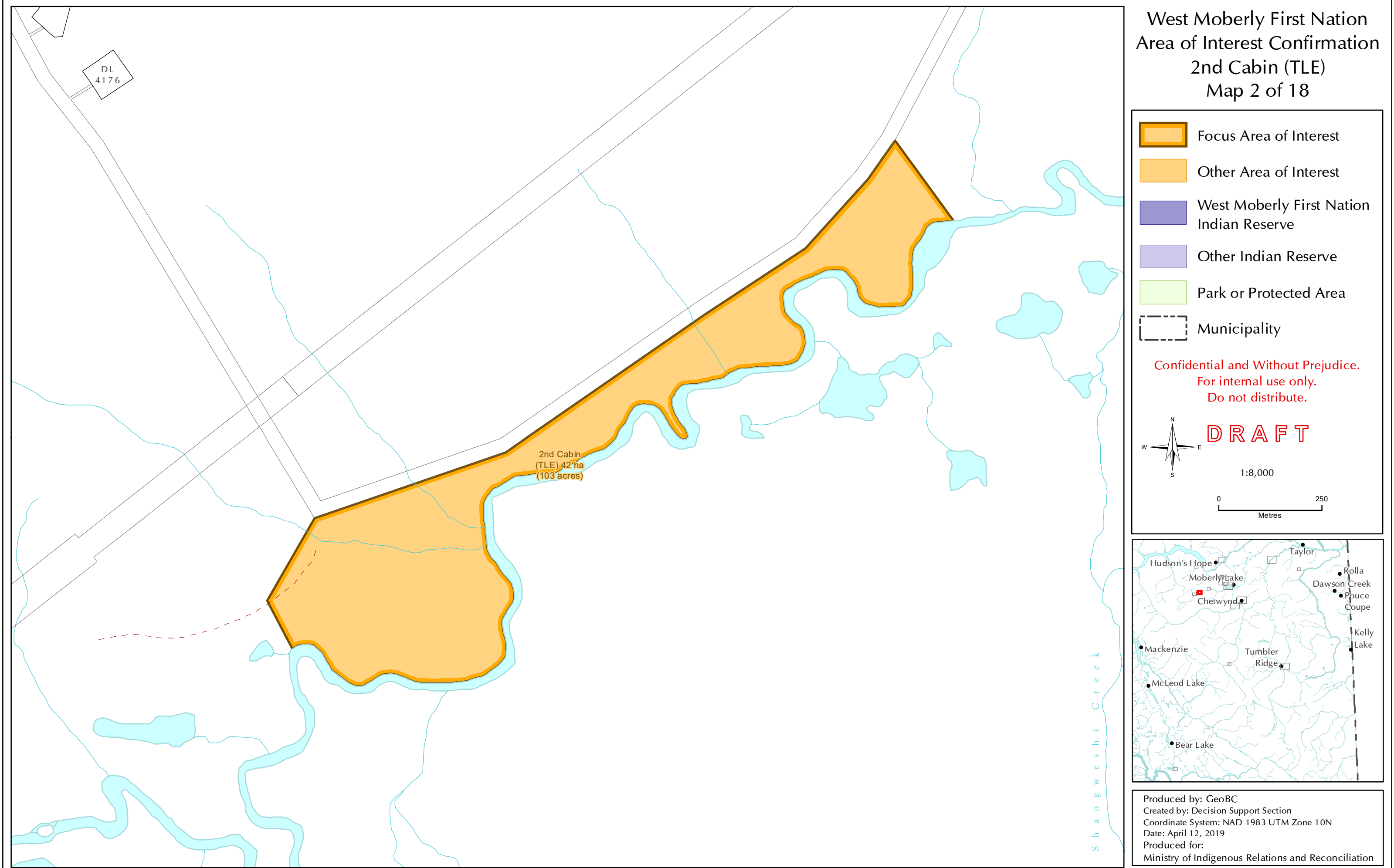
**DRAFT**

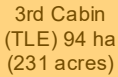
1:8,000

0 250  
Metres



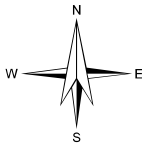
Produced by: GeoBC  
Created by: Decision Support Section  
Coordinate System: NAD 1983 UTM Zone 10N  
Date: April 12, 2019  
Produced for:  
Ministry of Indigenous Relations and Reconciliation





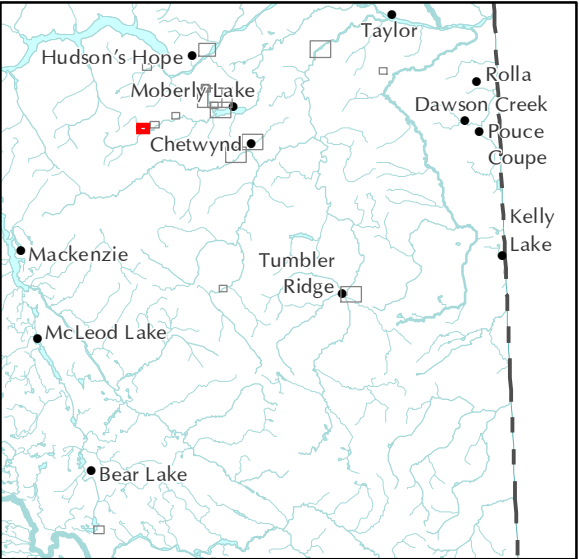
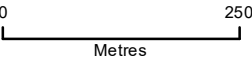
-  Focus Area of Interest
-  Other Area of Interest
-  West Moberly First Nation Indian Reserve
-  Other Indian Reserve
-  Park or Protected Area
-  Municipality

Confidential and Without Prejudice.  
For internal use only.  
Do not distribute.



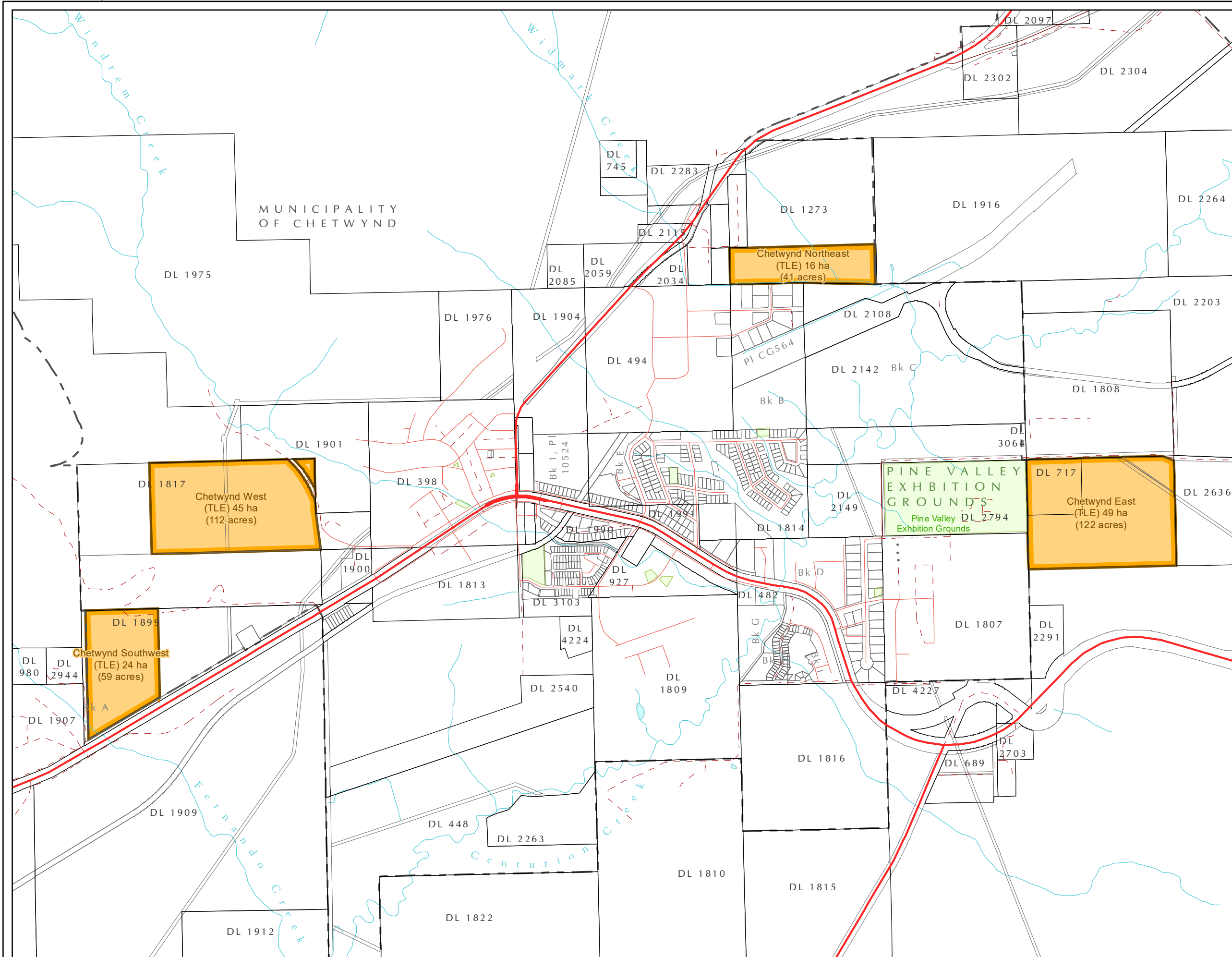
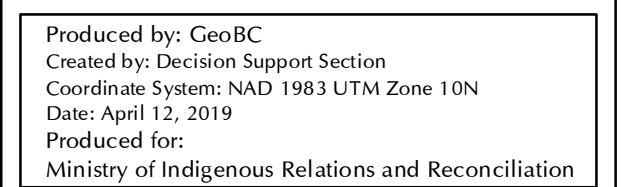
DRAFT

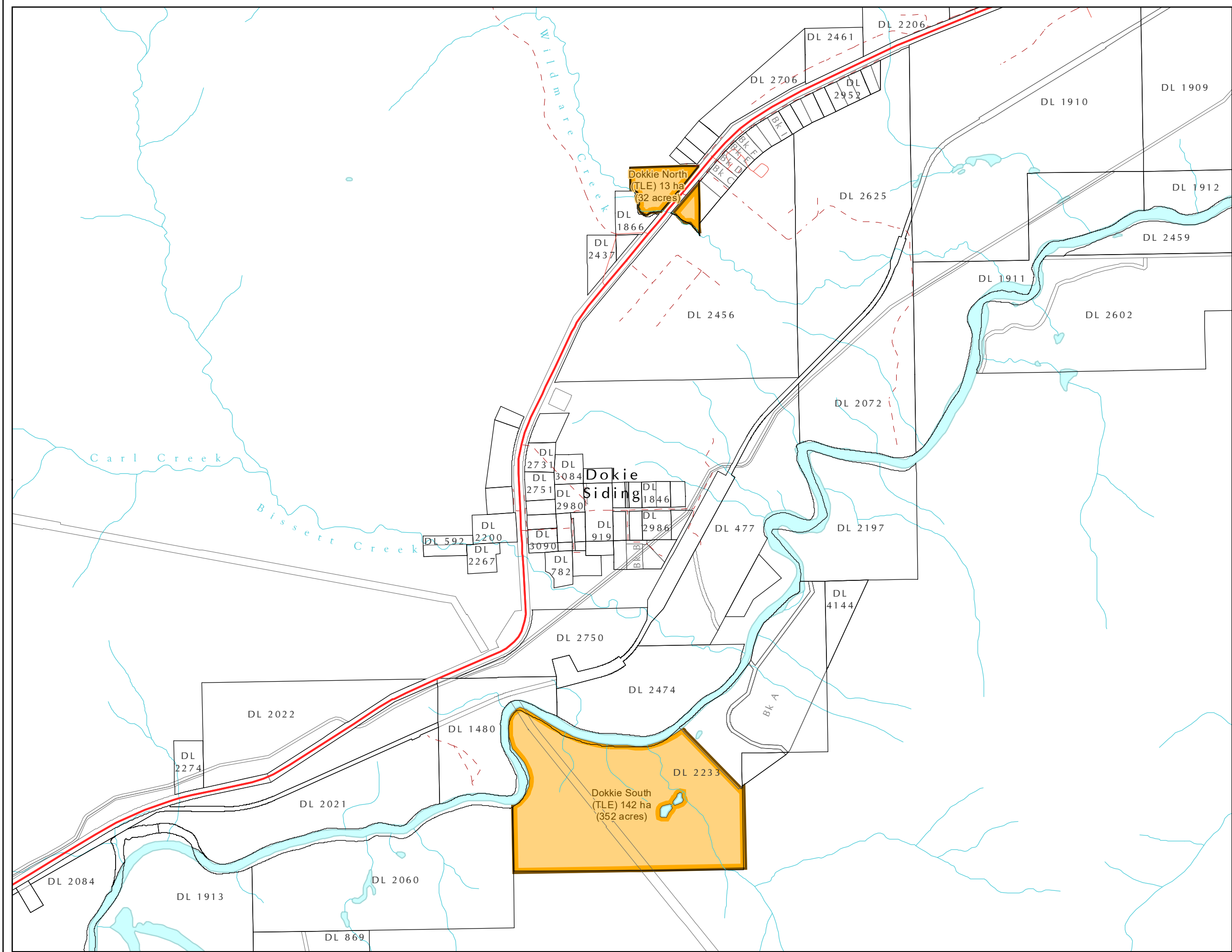
1:8,000



Produced by: GeoBC  
Created by: Decision Support Section  
Coordinate System: NAD 1983 UTM Zone 10N  
Date: April 12, 2019  
Produced for:  
Ministry of Indigenous Relations and Reconciliation







West Moberly First Nation  
Area of Interest Confirmation  
Dokkie (TLE)  
Map 6 of 18

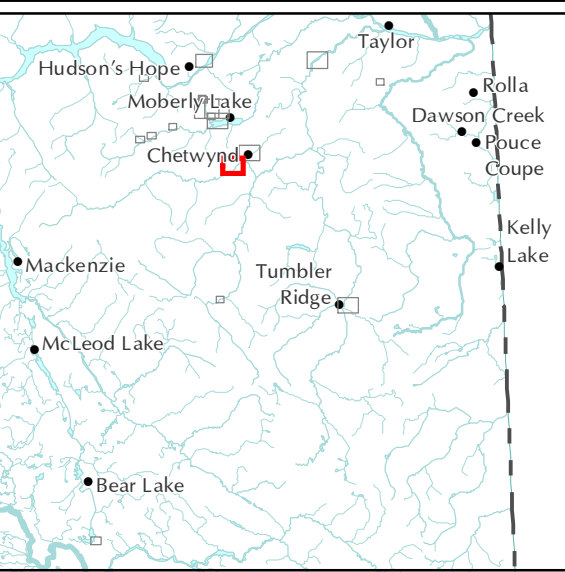
- Focus Area of Interest
- Other Area of Interest
- West Moberly First Nation Indian Reserve
- Other Indian Reserve
- Park or Protected Area
- Municipality

Confidential and Without Prejudice.  
For internal use only.  
Do not distribute.

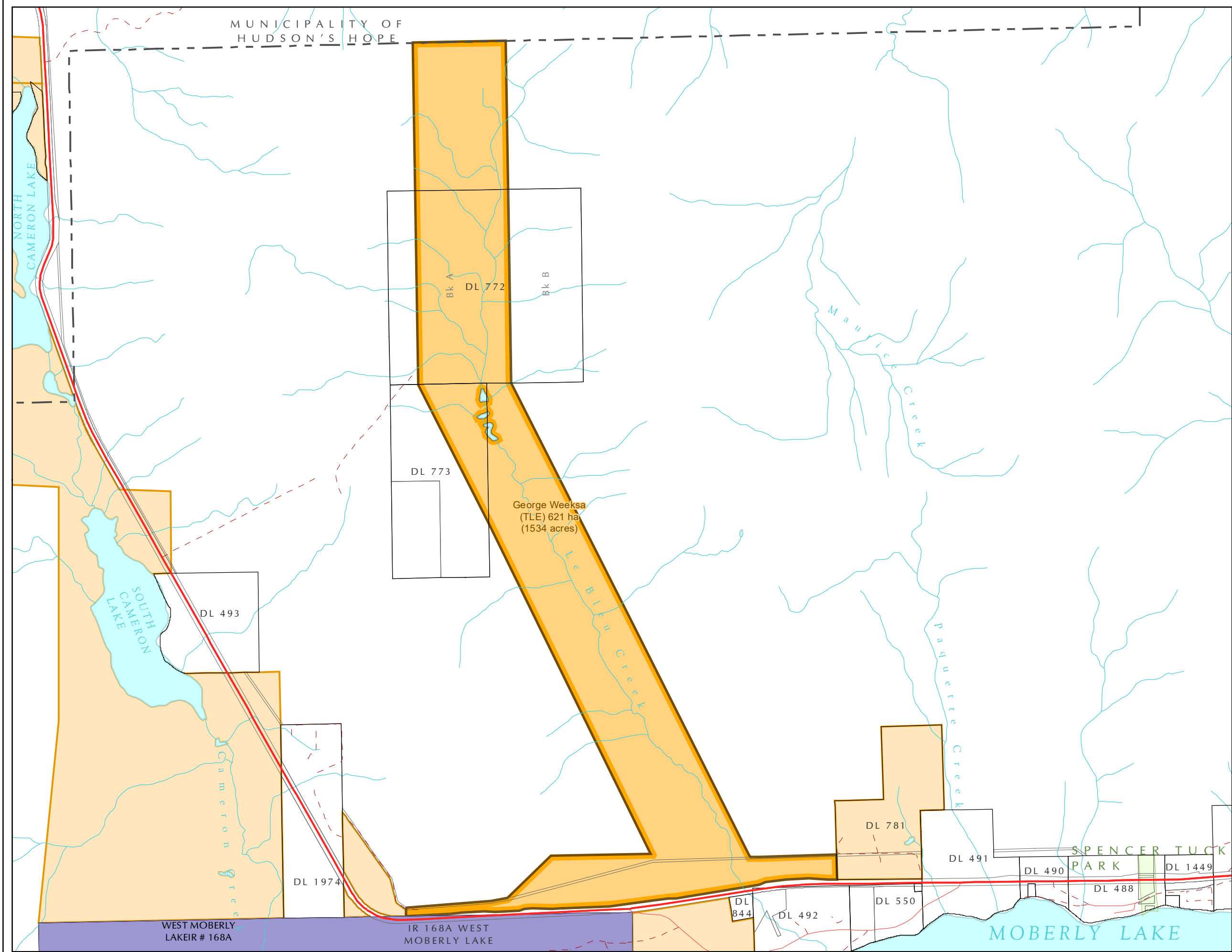
**DRAFT**

1:25,000

0 250  
Metres



Produced by: GeoBC  
Created by: Decision Support Section  
Coordinate System: NAD 1983 UTM Zone 10N  
Date: April 12, 2019  
Produced for:  
Ministry of Indigenous Relations and Reconciliation



West Moberly First Nation  
Area of Interest Confirmation  
George Weeksa (TLE)  
Map 7 of 18

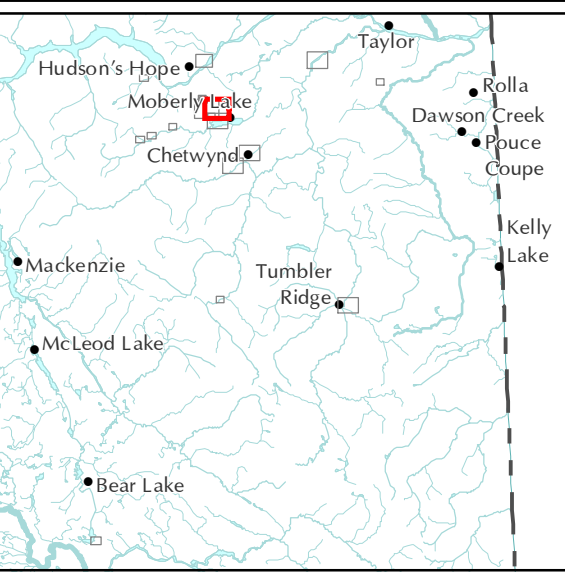
- Focus Area of Interest
- Other Area of Interest
- West Moberly First Nation Indian Reserve
- Other Indian Reserve
- Park or Protected Area
- Municipality

Confidential and Without Prejudice.  
For internal use only.  
Do not distribute.

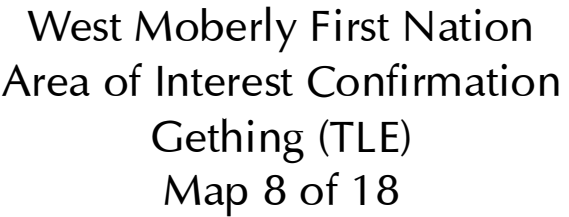
**DRAFT**

1:30,000

0 250  
Metres




Produced by: GeoBC  
Created by: Decision Support Section  
Coordinate System: NAD 1983 UTM Zone 10N  
Date: April 12, 2019  
Produced for:  
Ministry of Indigenous Relations and Reconciliation



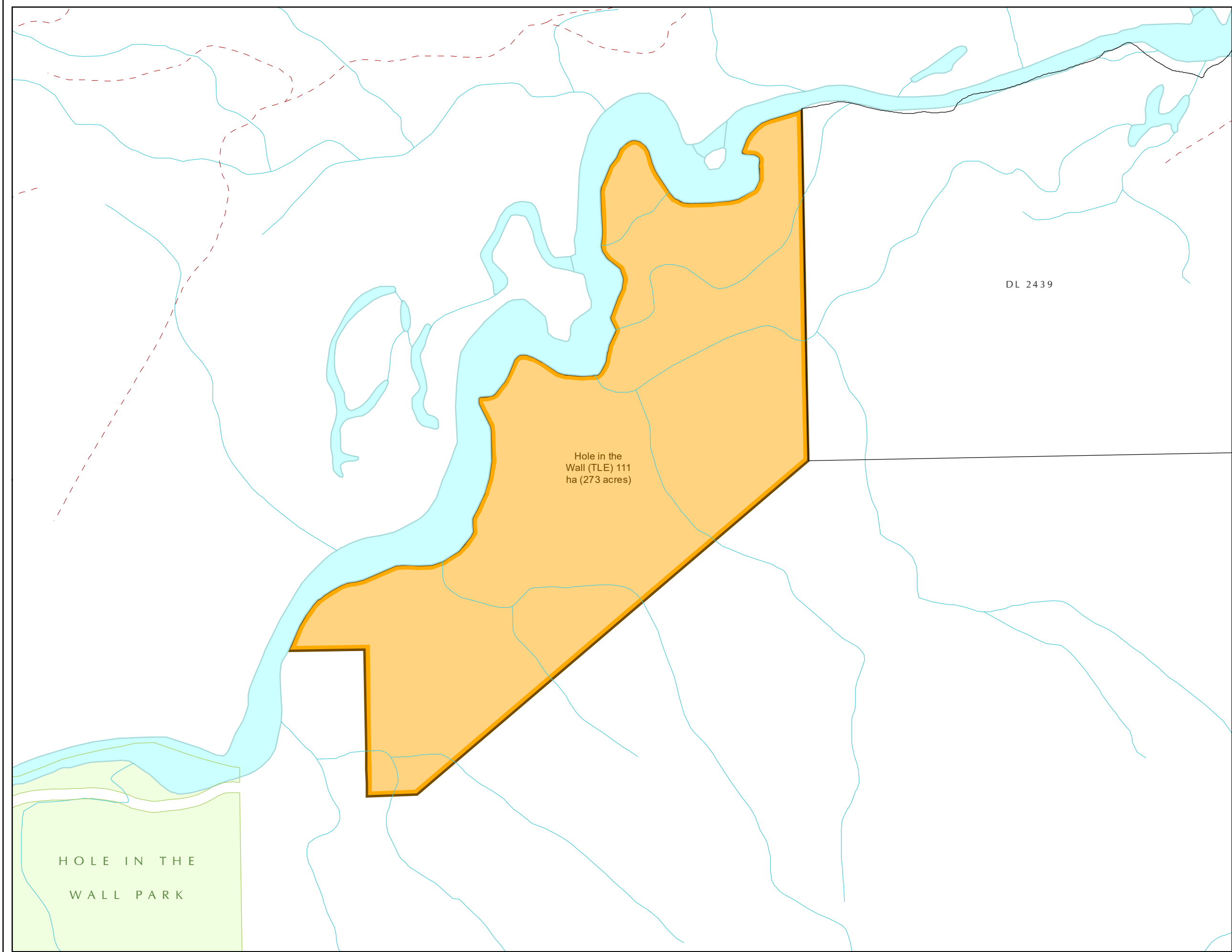
- Confidential and Without Prejudice.  
For internal use only.  
Do not distribute.



1:10,000







West Moberly First Nation  
Area of Interest Confirmation  
Hole in the Wall (TLE)  
Map 10 of 18

- Focus Area of Interest
- Other Area of Interest
- West Moberly First Nation Indian Reserve
- Other Indian Reserve
- Park or Protected Area
- Municipality

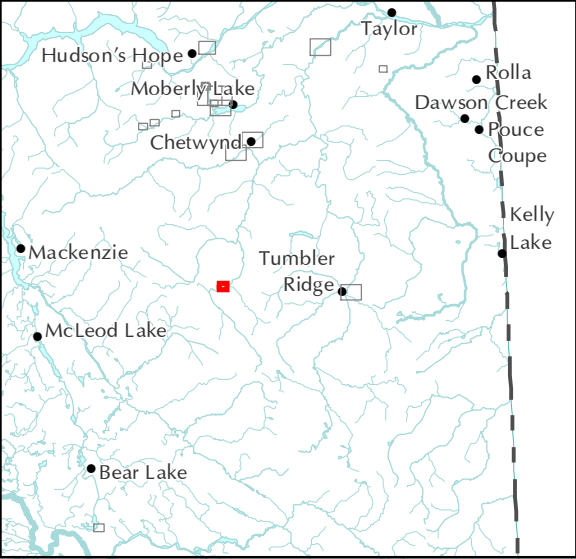
Confidential and Without Prejudice.  
For internal use only.  
Do not distribute.

**DRAFT**

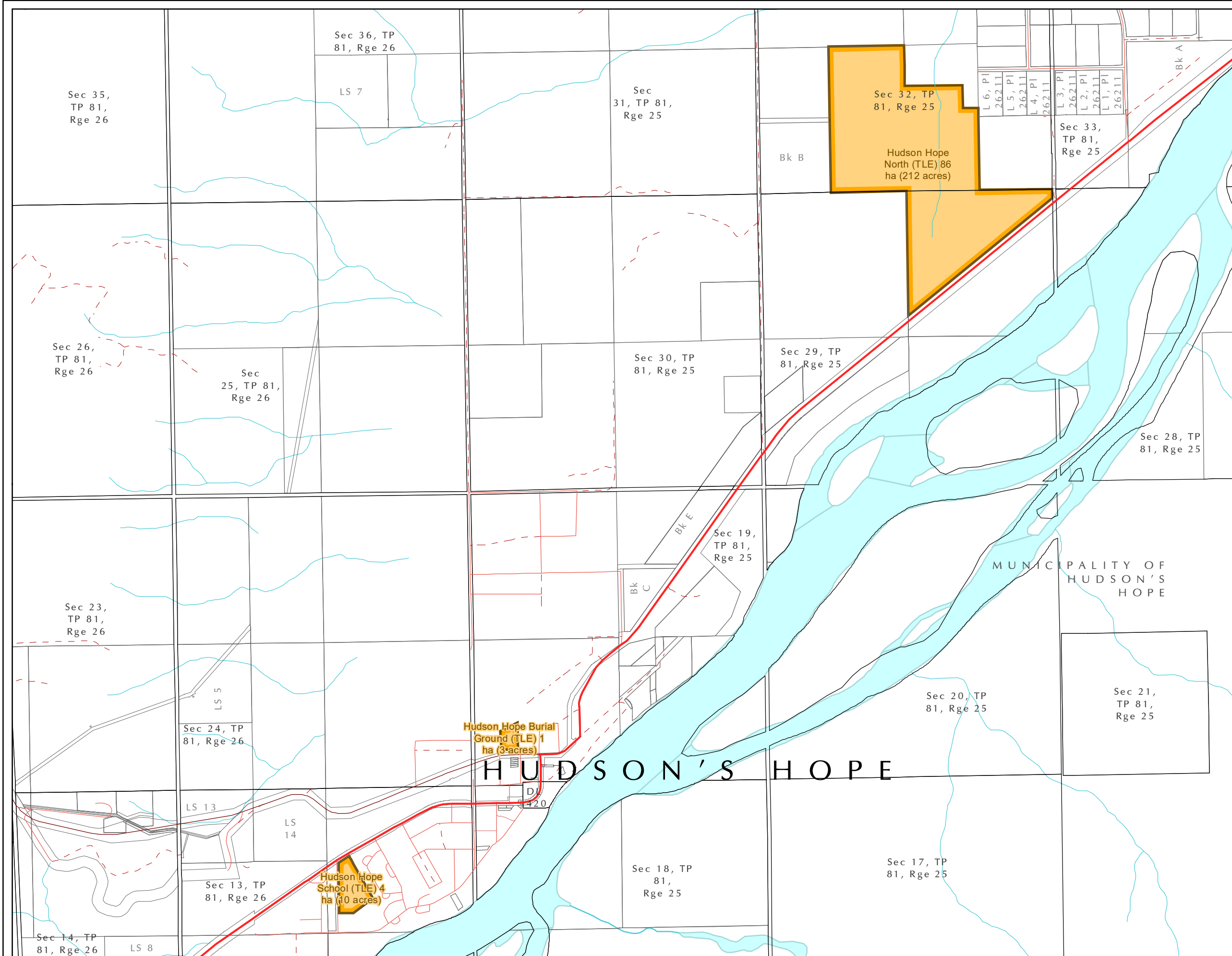
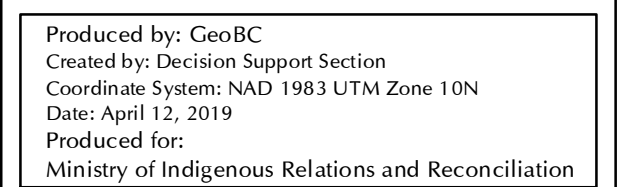
1:10,000

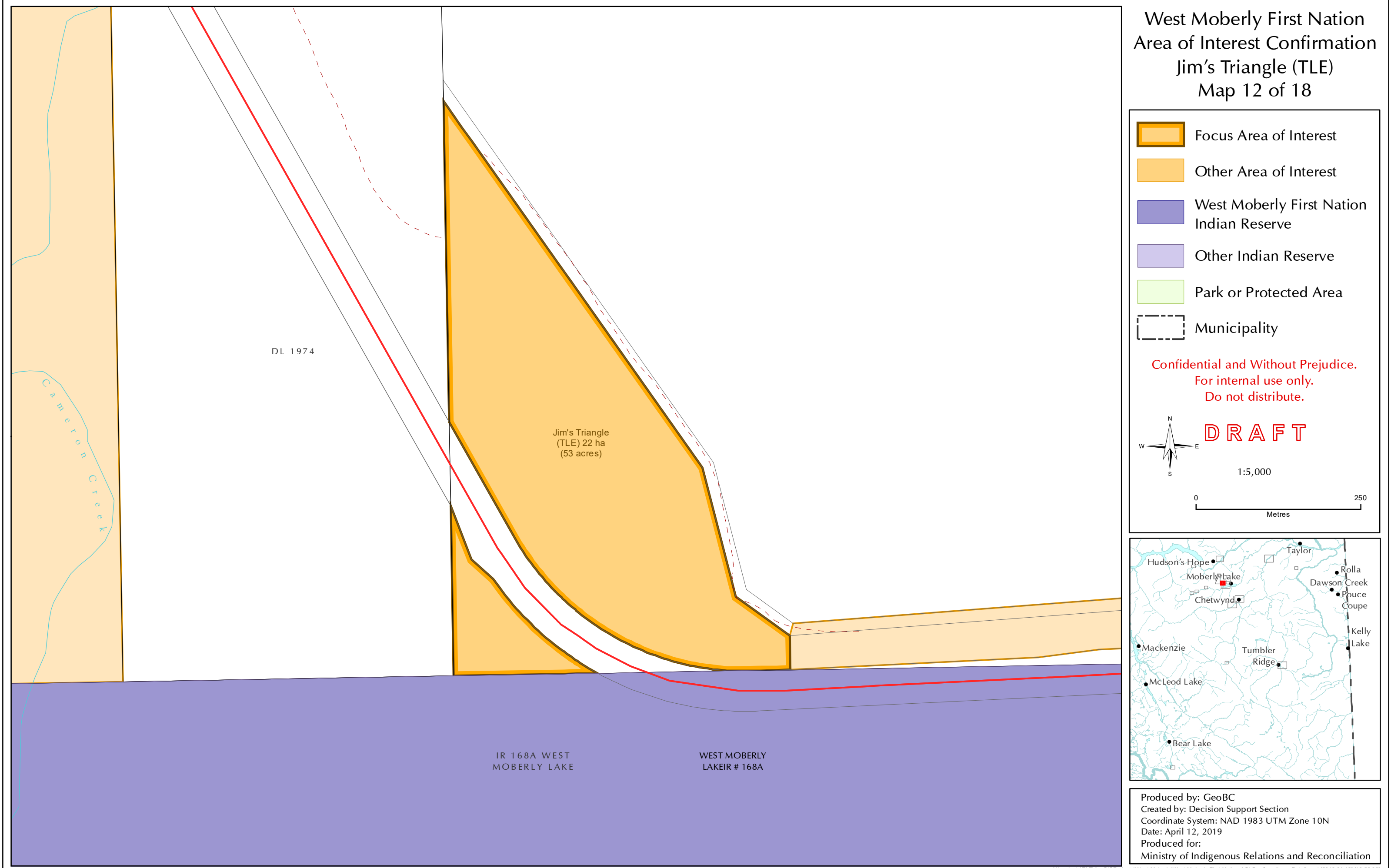
0250

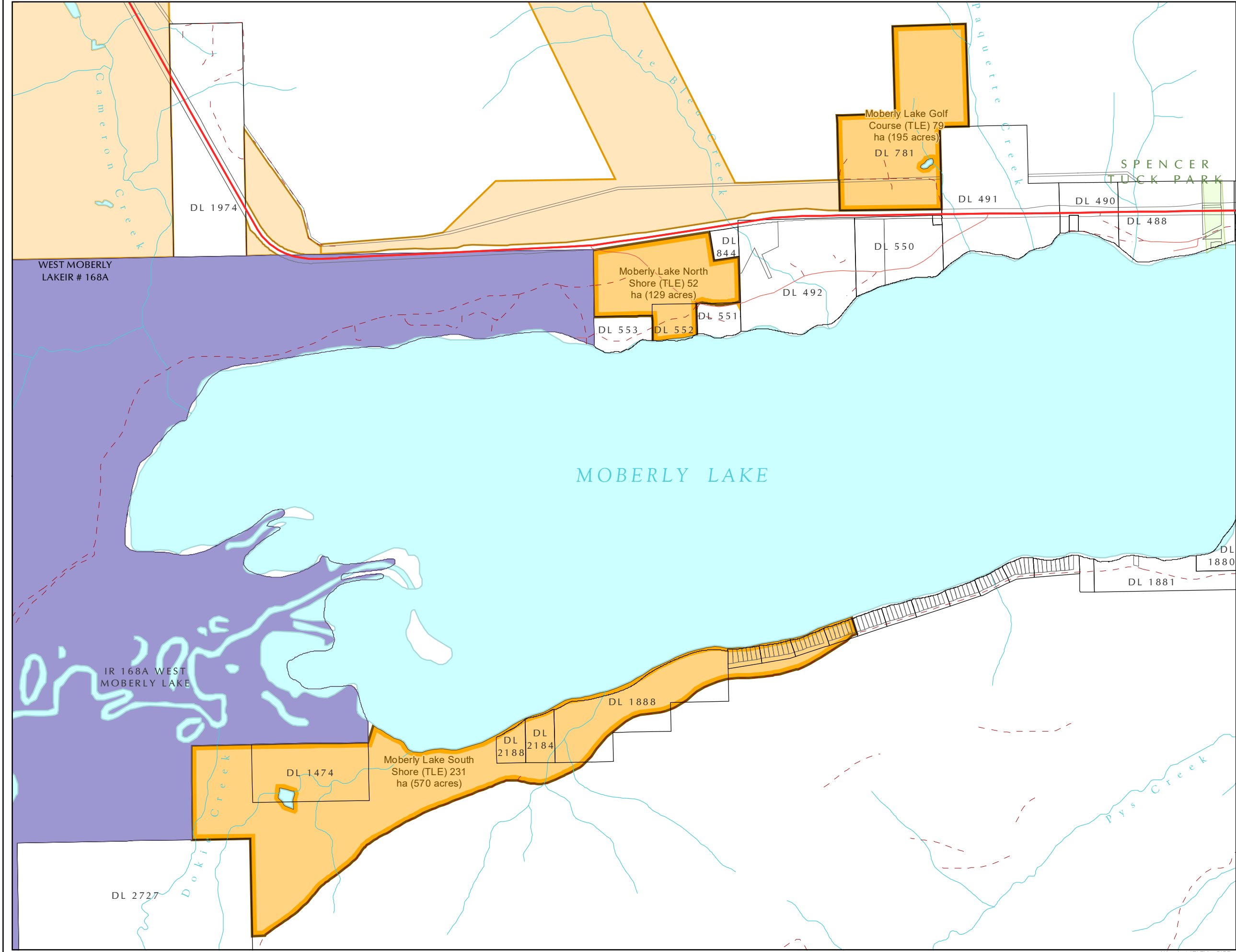
Metres



Produced by: GeoBC  
Created by: Decision Support Section  
Coordinate System: NAD 1983 UTM Zone 10N  
Date: April 12, 2019  
Produced for:  
Ministry of Indigenous Relations and Reconciliation







# West Moberly First Nation Area of Interest Confirmation Moberly Lake (TLE) Map 13 of 18

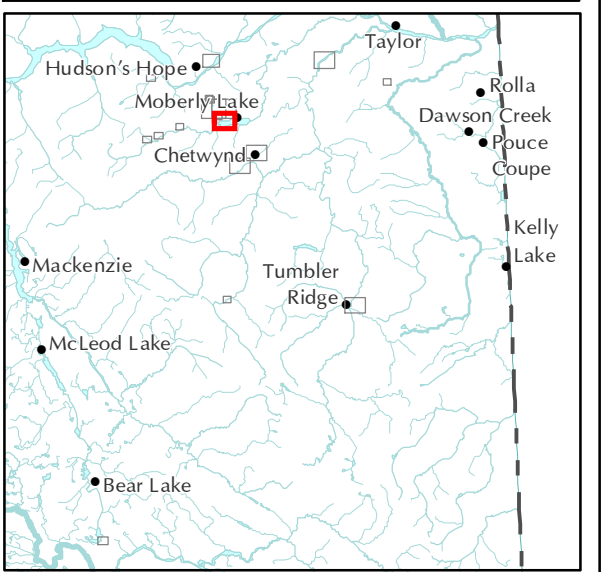
- Focus Area of Interest
- Other Area of Interest
- West Moberly First Nation Indian Reserve
- Other Indian Reserve
- Park or Protected Area
- Municipality

Confidential and Without Prejudice.  
For internal use only.  
Do not distribute.

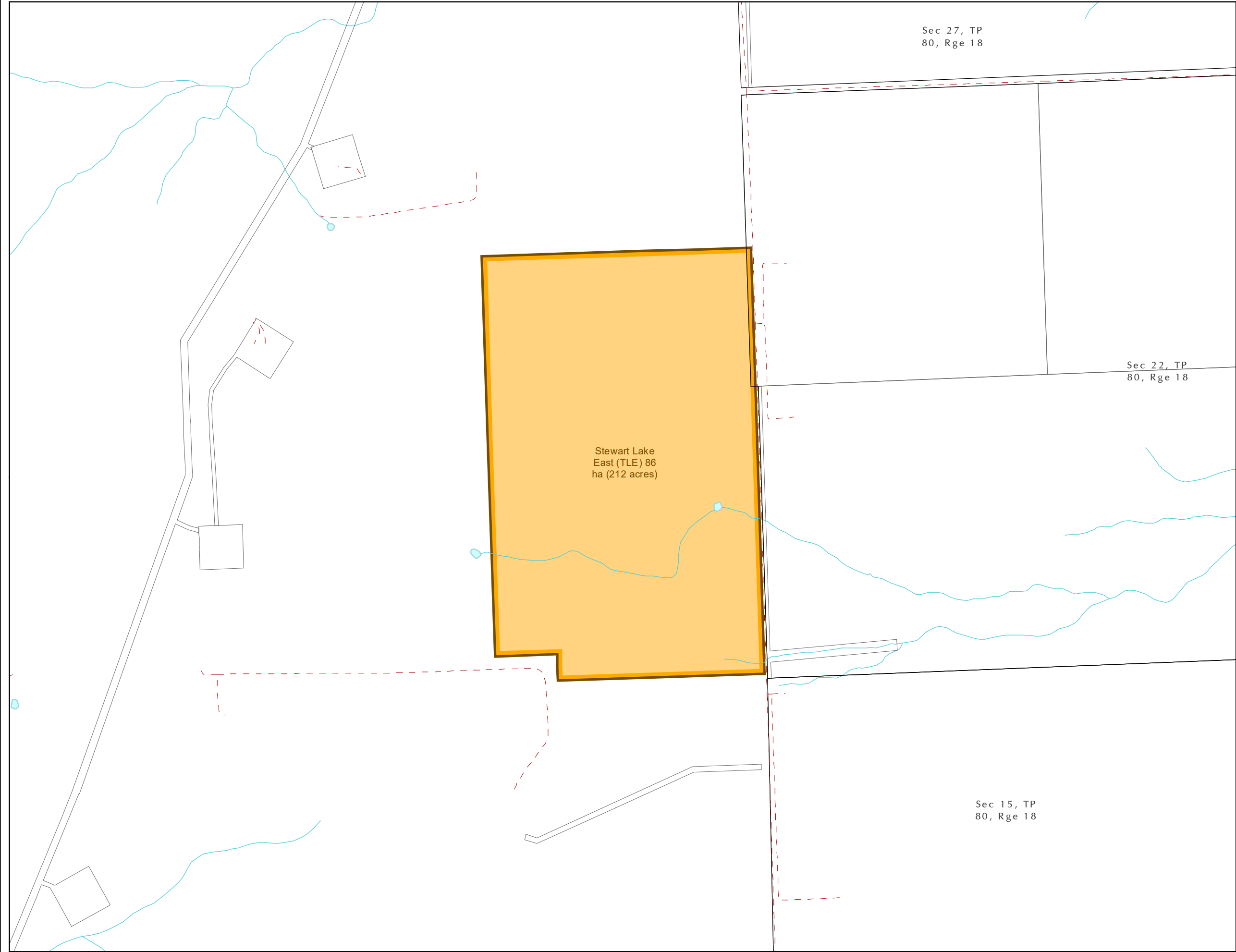
**DRAFT**

1:25,000

0 250 Metres



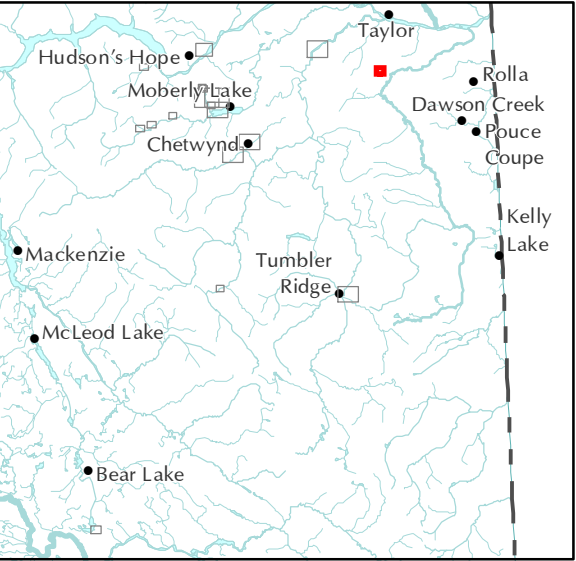
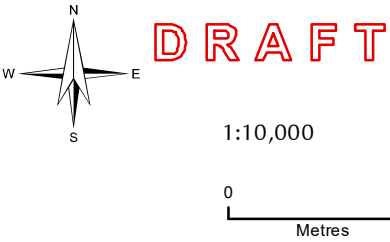
Produced by: GeoBC  
Created by: Decision Support Section  
Coordinate System: NAD 1983 UTM Zone 10N  
Date: April 12, 2019  
Produced for:  
Ministry of Indigenous Relations and Reconciliation



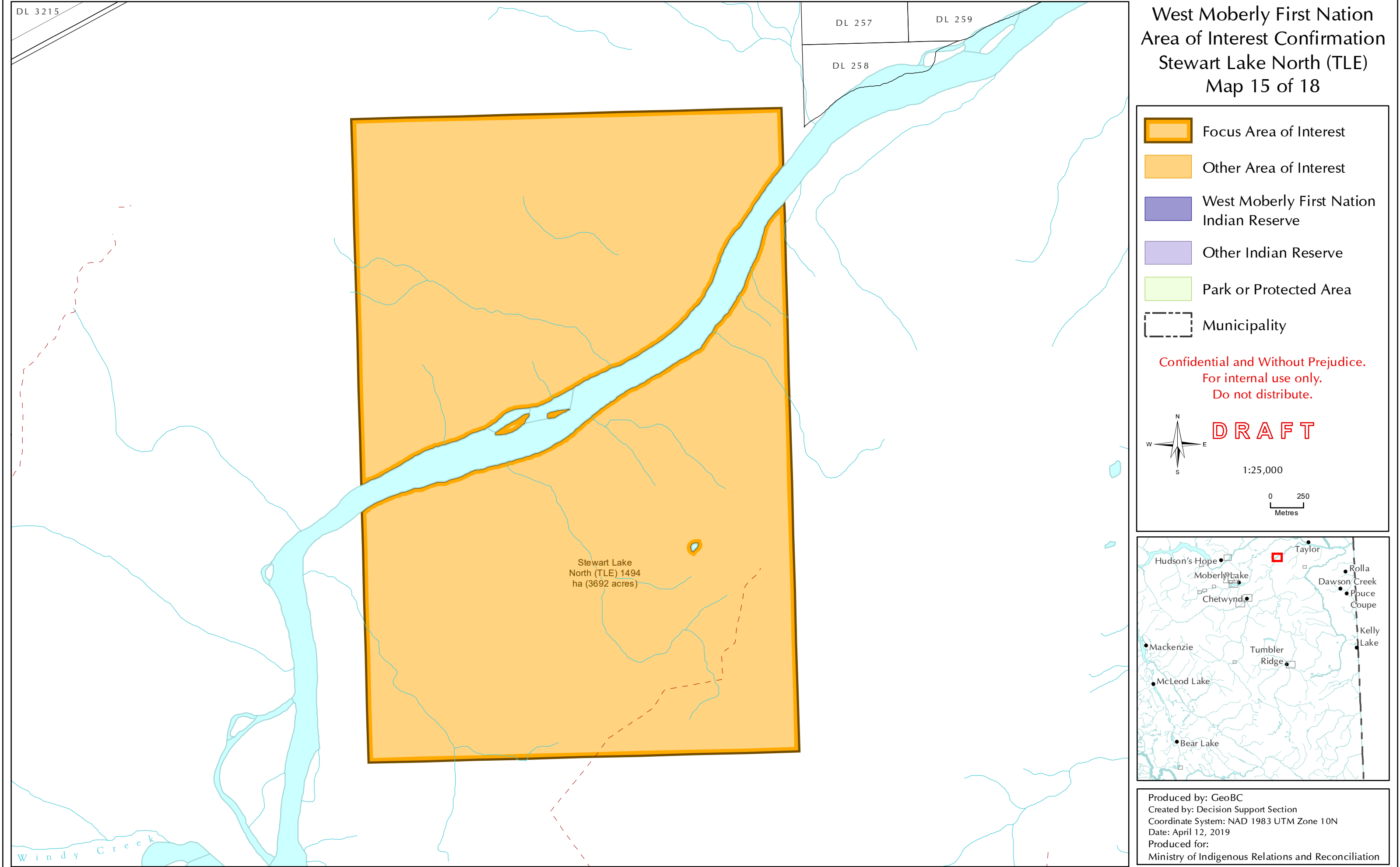
West Moberly First Nation  
Area of Interest Confirmation  
Stewart Lake East (TLE)  
Map 14 of 18

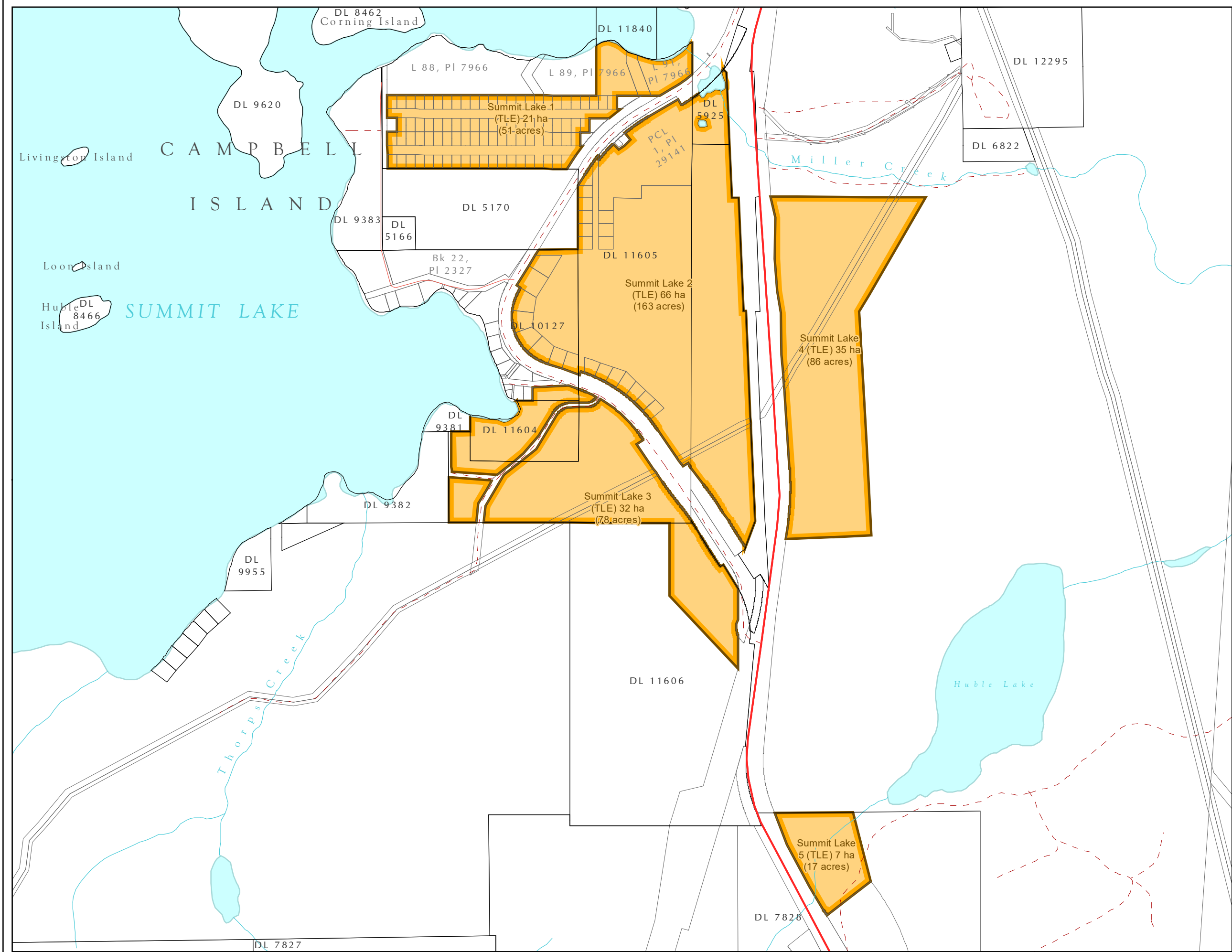
- Focus Area of Interest
- Other Area of Interest
- West Moberly First Nation Indian Reserve
- Other Indian Reserve
- Park or Protected Area
- Municipality

Confidential and Without Prejudice.  
For internal use only.  
Do not distribute.



Produced by: GeoBC  
Created by: Decision Support Section  
Coordinate System: NAD 1983 UTM Zone 10N  
Date: April 12, 2019  
Produced for:  
Ministry of Indigenous Relations and Reconciliation

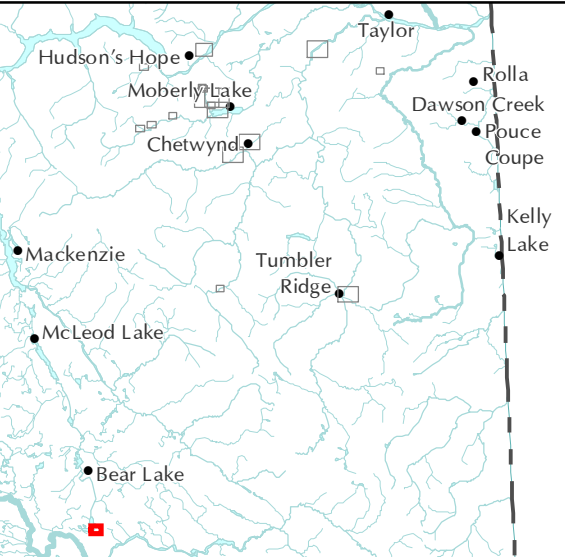
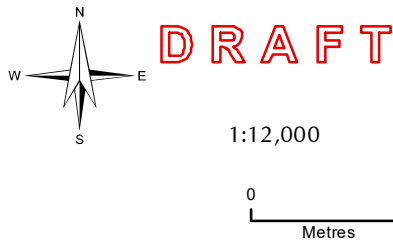




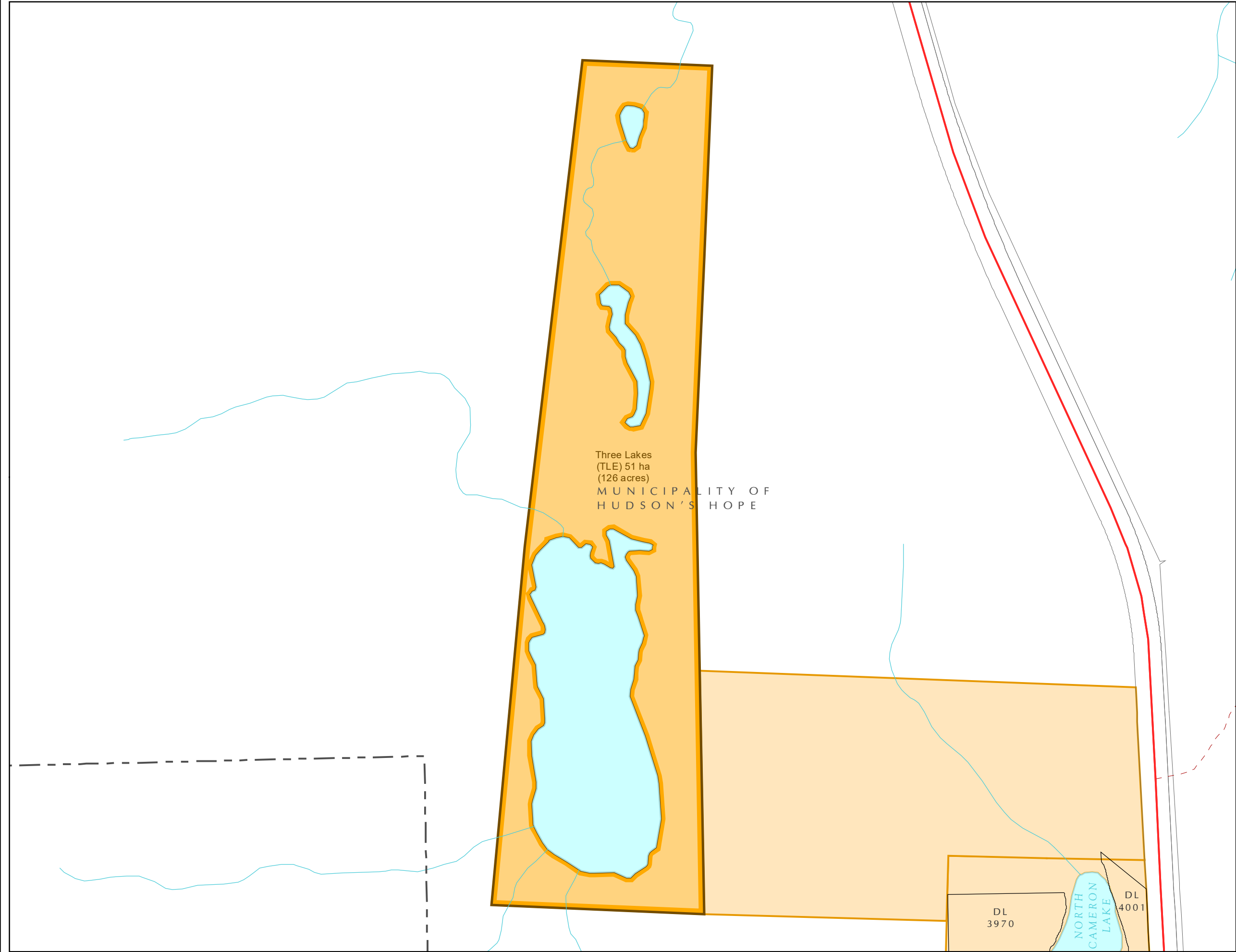
West Moberly First Nation  
Area of Interest Confirmation  
Summit Lake (TLE)  
Map 16 of 18

- Focus Area of Interest
- Other Area of Interest
- West Moberly First Nation Indian Reserve
- Other Indian Reserve
- Park or Protected Area
- Municipality

Confidential and Without Prejudice.  
For internal use only.  
Do not distribute.



Produced by: GeoBC  
Created by: Decision Support Section  
Coordinate System: NAD 1983 UTM Zone 10N  
Date: April 12, 2019  
Produced for:  
Ministry of Indigenous Relations and Reconciliation



West Moberly First Nation  
Area of Interest Confirmation  
Three Lakes (TLE)  
Map 17 of 18

Focus Area of Interest

Other Area of Interest

West Moberly First Nation Indian Reserve

Other Indian Reserve

Park or Protected Area

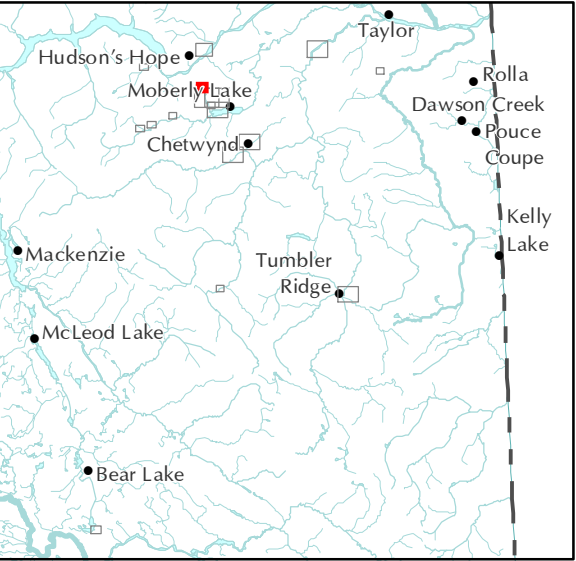
Municipality

Confidential and Without Prejudice.  
For internal use only.  
Do not distribute.

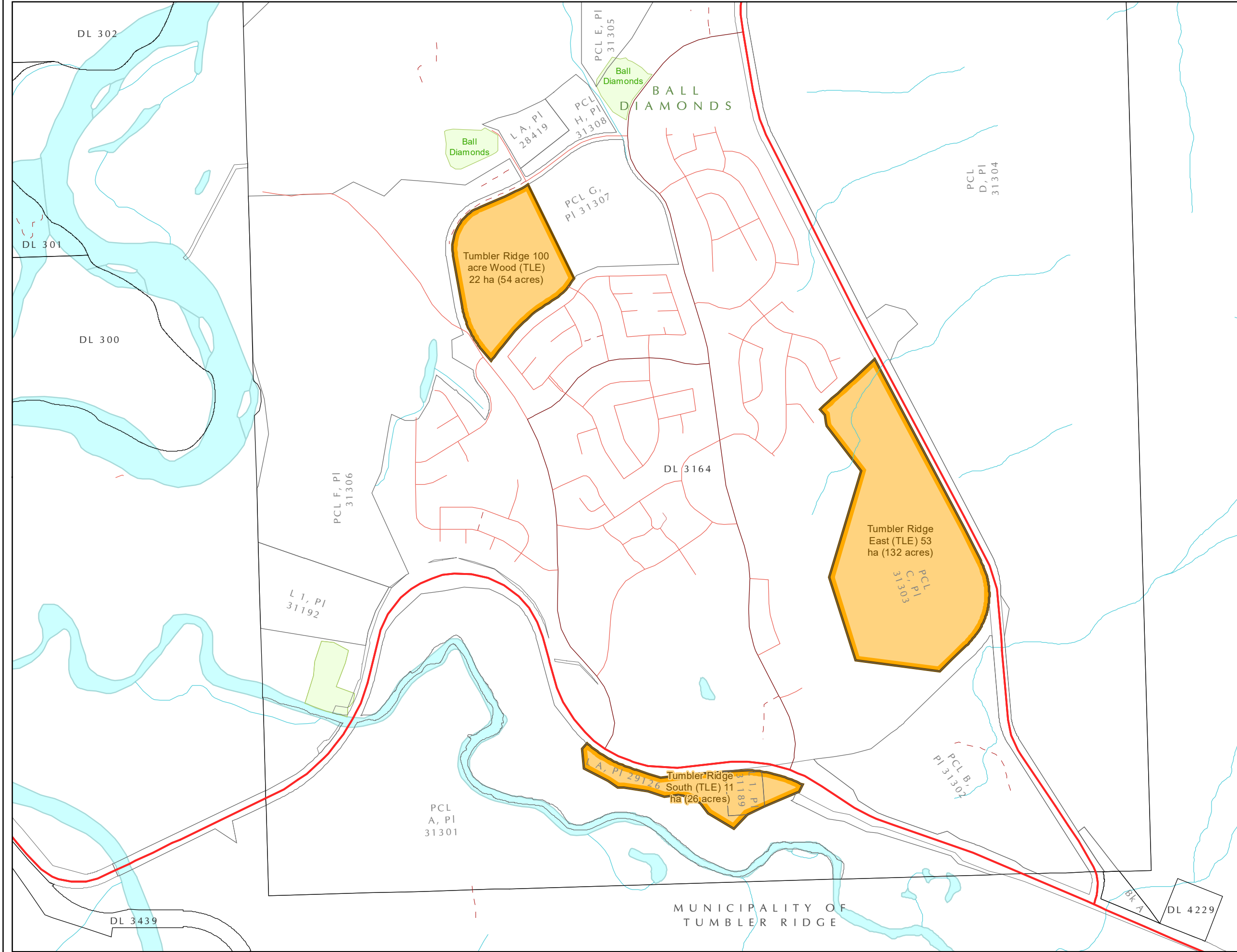
N  
W  
E  
S  
0  
250  
Metres

1:8,000

DRAFT



Produced by: GeoBC  
Created by: Decision Support Section  
Coordinate System: NAD 1983 UTM Zone 10N  
Date: April 12, 2019  
Produced for:  
Ministry of Indigenous Relations and Reconciliation



# West Moberly First Nation Area of Interest Confirmation Tumbler Ridge (TLE) Map 18 of 18

- Focus Area of Interest
- Other Area of Interest
- West Moberly First Nation Indian Reserve
- Other Indian Reserve
- Park or Protected Area
- Municipality

Confidential and Without Prejudice.  
For internal use only.  
Do not distribute.

**DRAFT**

1:15,000

0 250 Metres



Produced by: GeoBC  
Created by: Decision Support Section  
Coordinate System: NAD 1983 UTM Zone 10N  
Date: April 12, 2019  
Produced for:  
Ministry of Indigenous Relations and Reconciliation