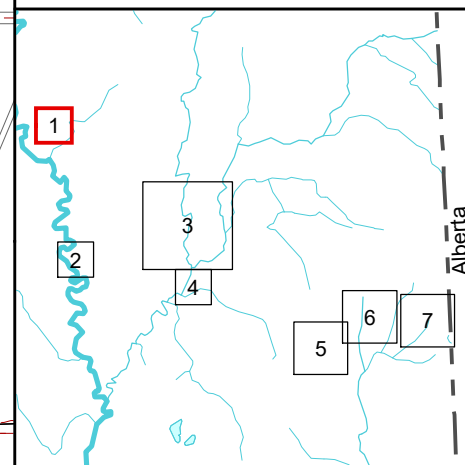
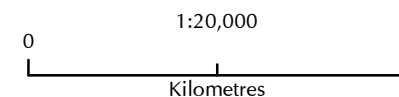


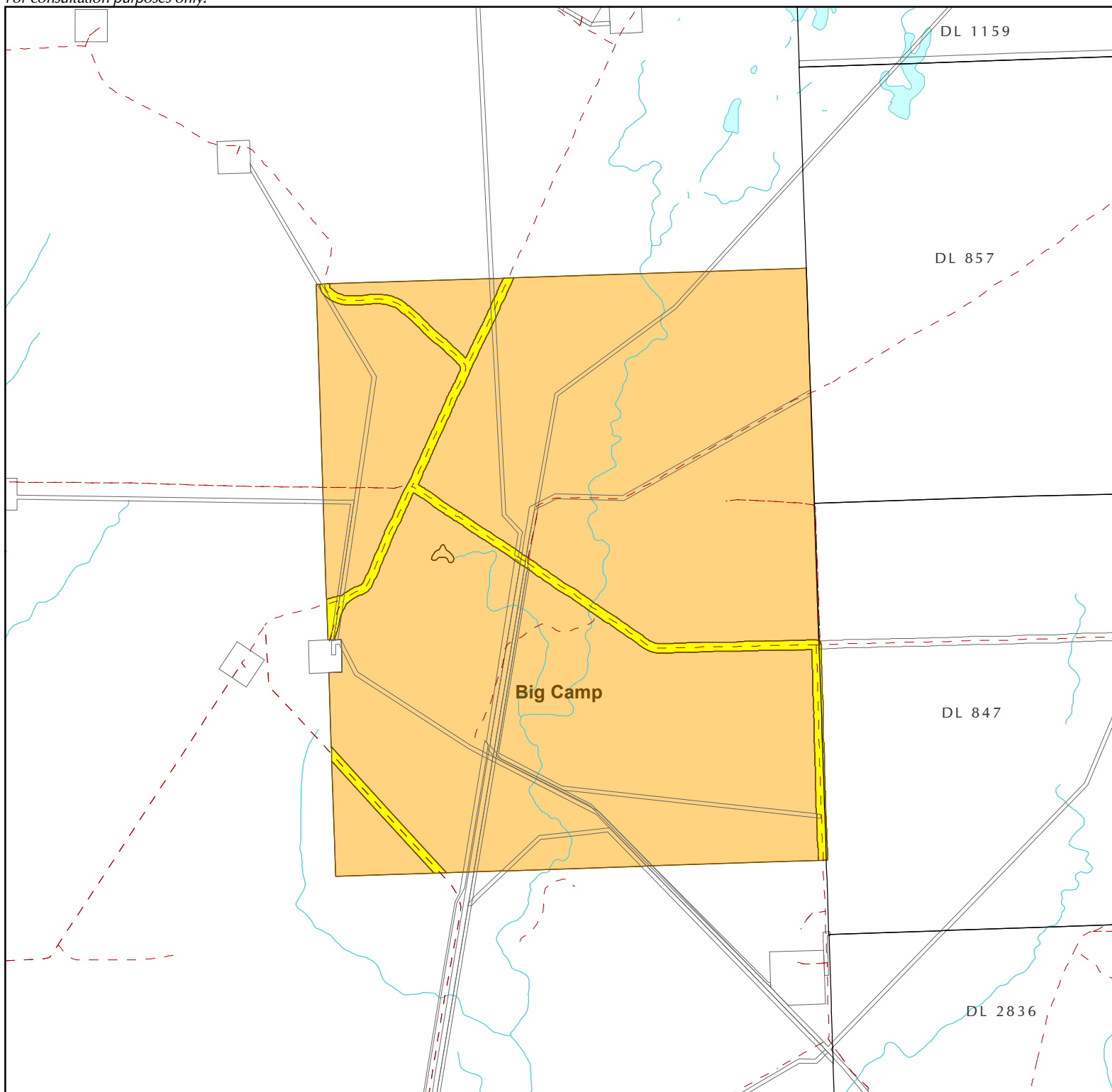
Doig River First Nation Agreement Land Page 1 of 7

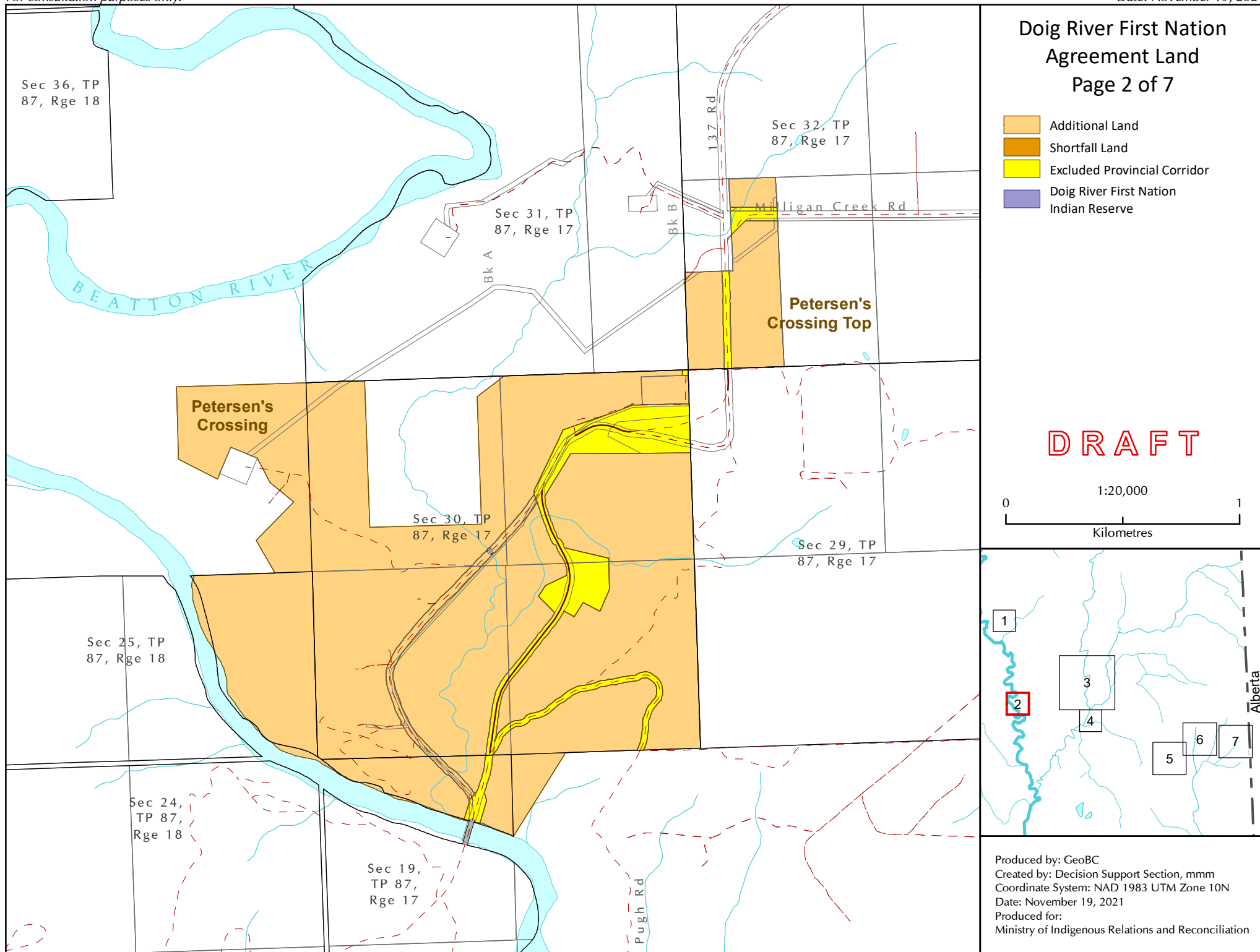
- Additional Land
- Shortfall Land
- Excluded Provincial Corridor
- Doig River First Nation Indian Reserve

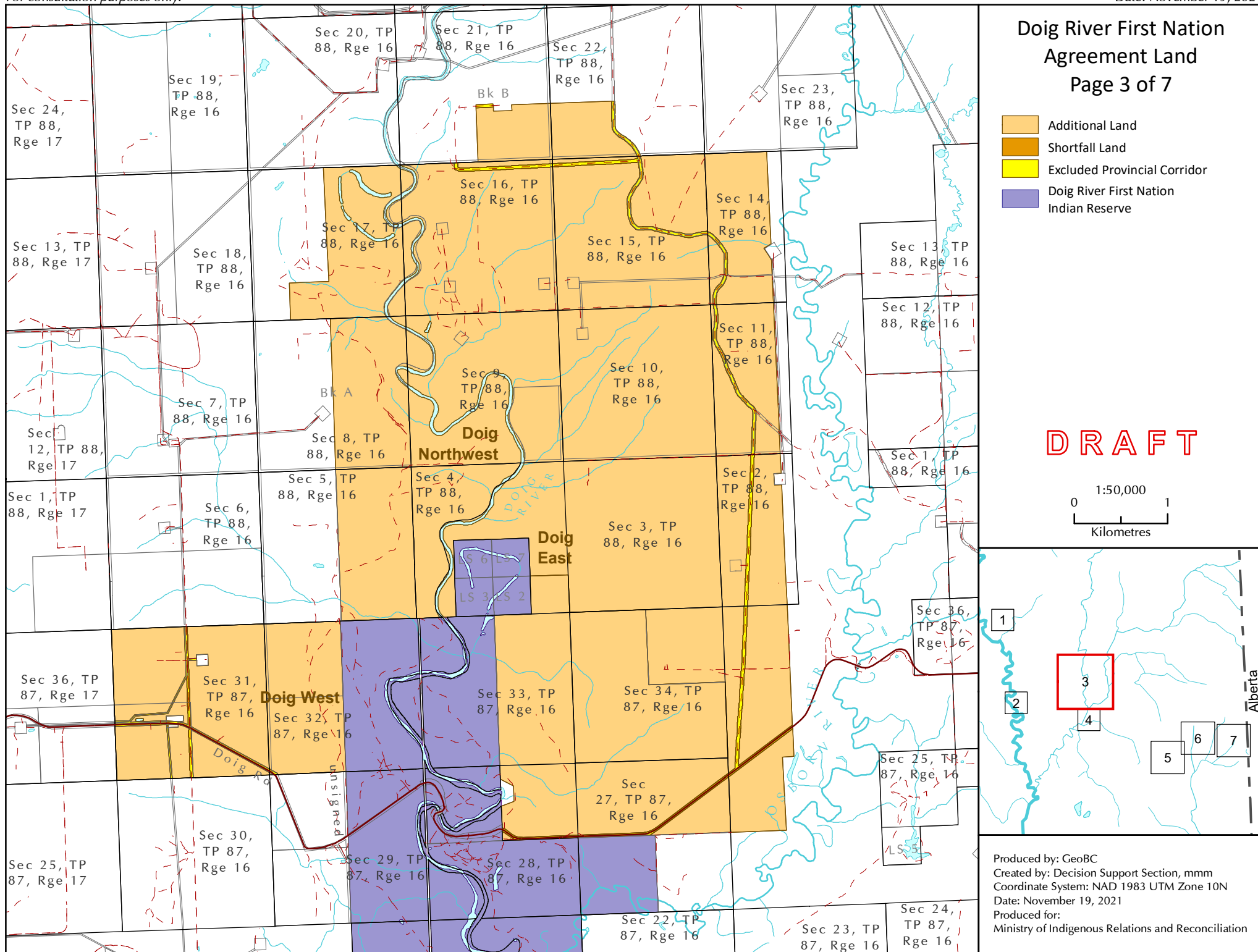
DRAFT

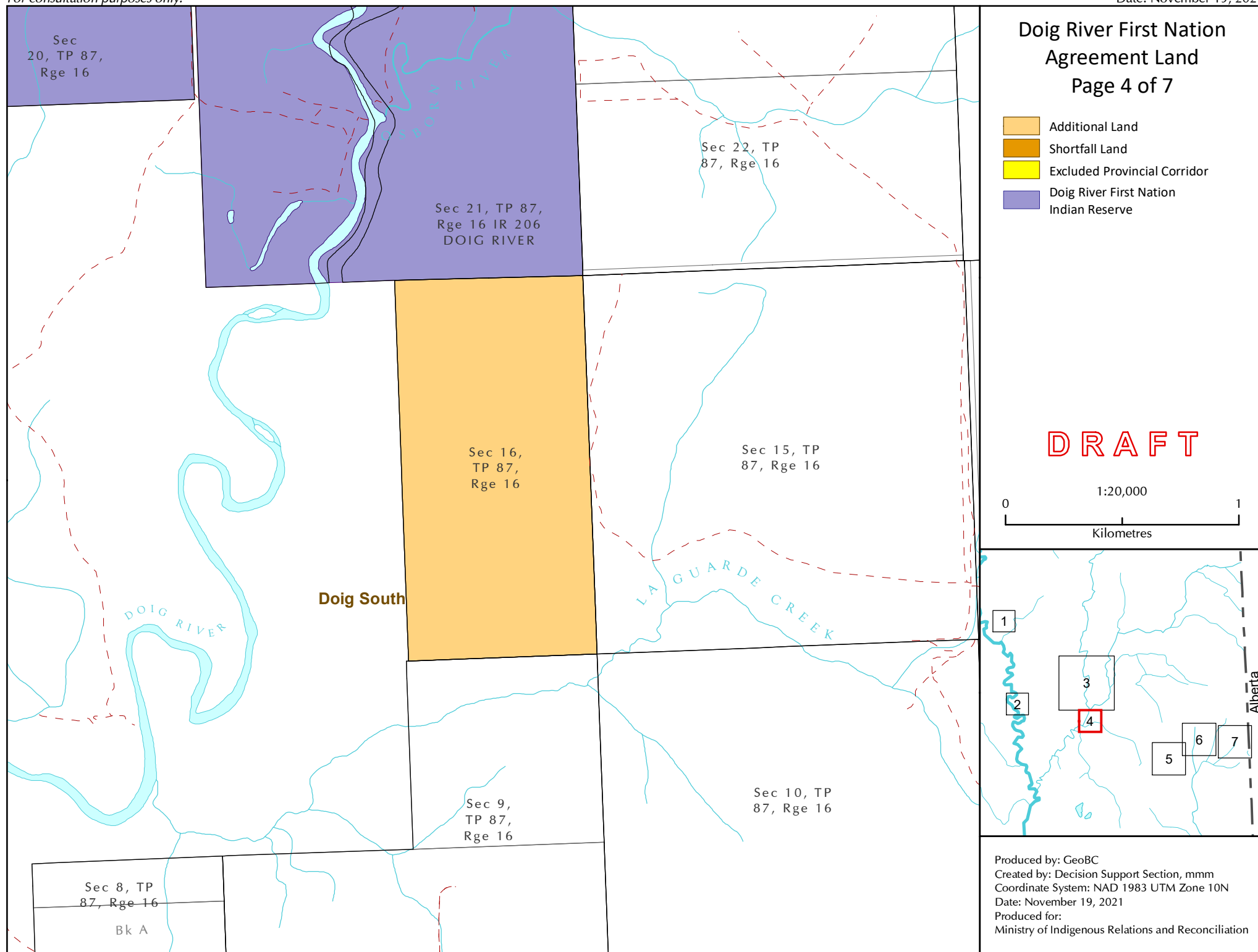


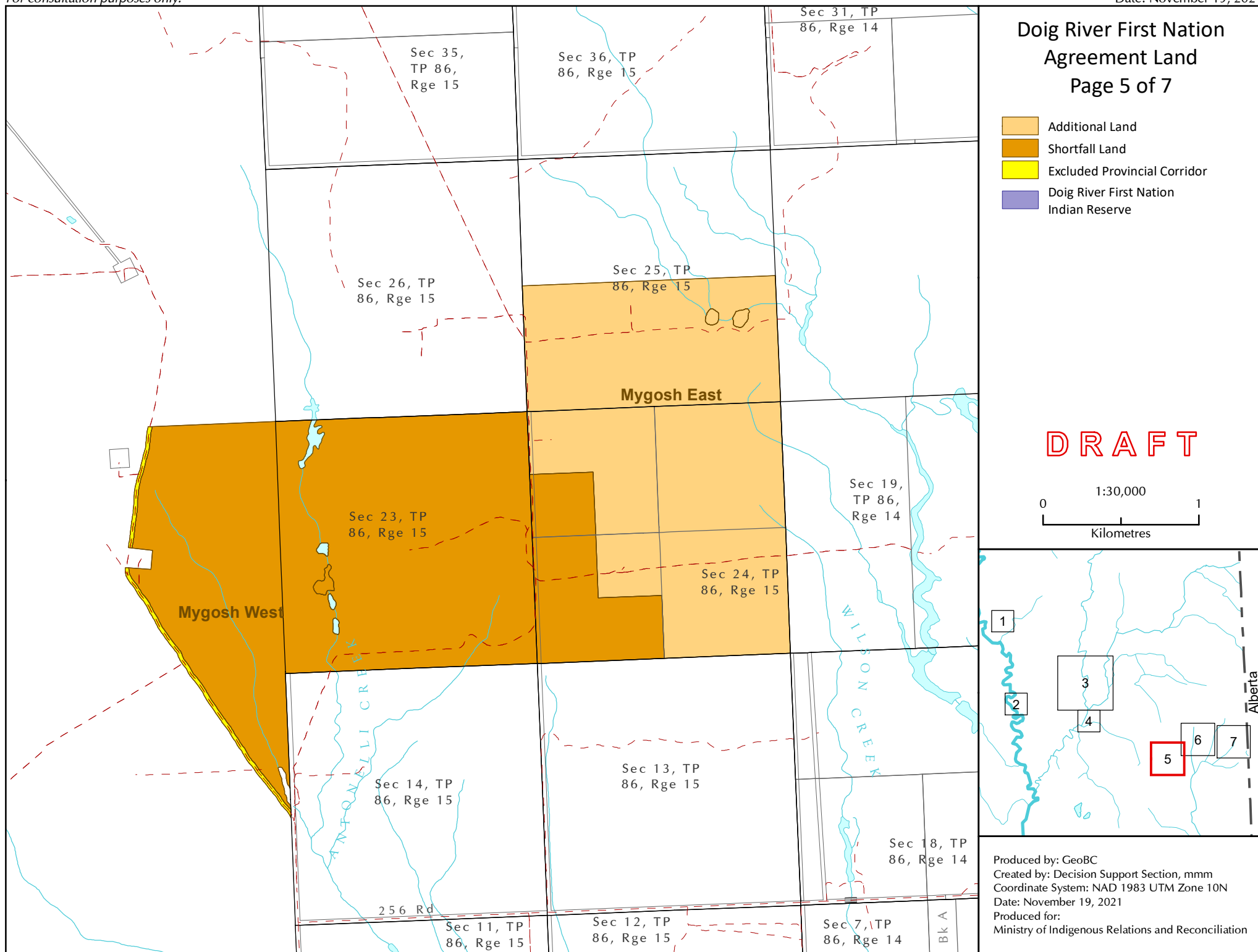
Produced by: GeoBC
 Created by: Decision Support Section, mmm
 Coordinate System: NAD 1983 UTM Zone 10N
 Date: November 19, 2021
 Produced for:
 Ministry of Indigenous Relations and Reconciliation

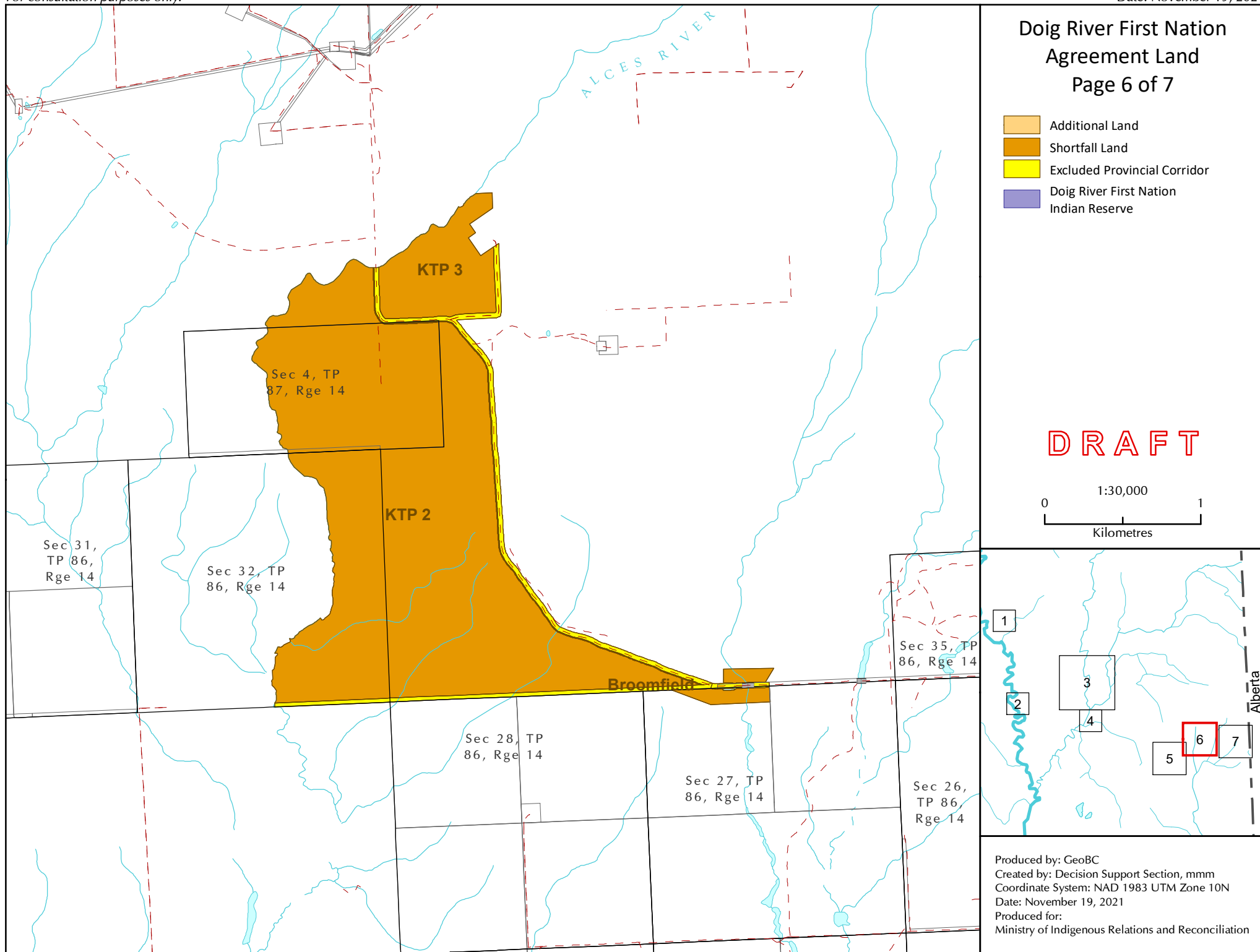










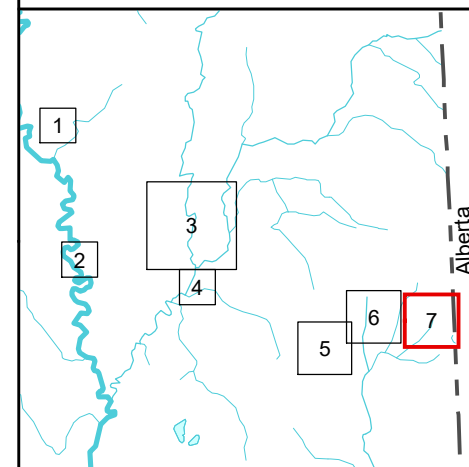
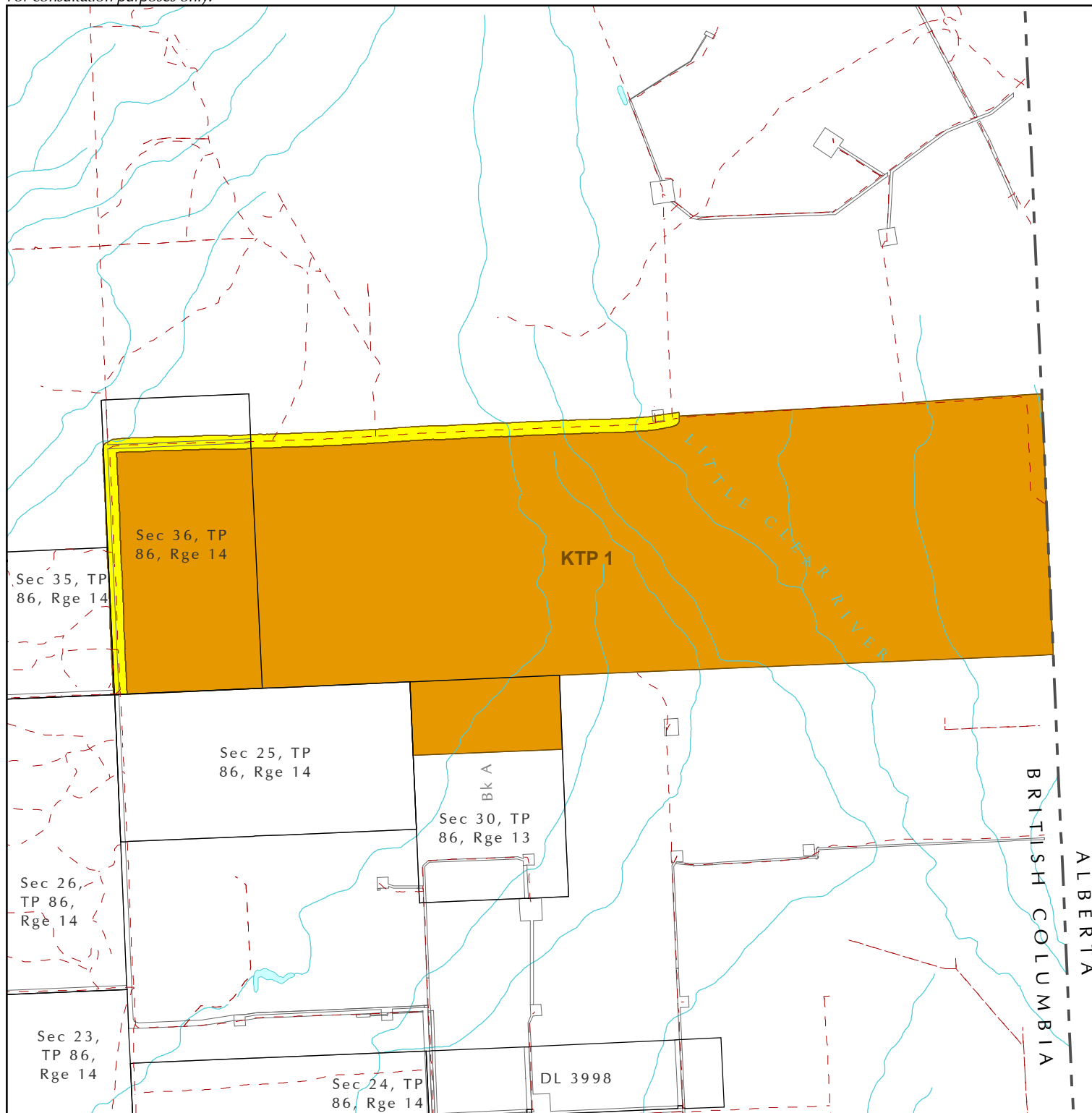


Doig River First Nation Agreement Land Page 7 of 7

- Additional Land
- Shortfall Land
- Excluded Provincial Corridor
- Doig River First Nation Indian Reserve

DRAFT

0 1:30,000 1
Kilometres



Produced by: GeoBC
 Created by: Decision Support Section, mmm
 Coordinate System: NAD 1983 UTM Zone 10N
 Date: November 19, 2021
 Produced for:
 Ministry of Indigenous Relations and Reconciliation