



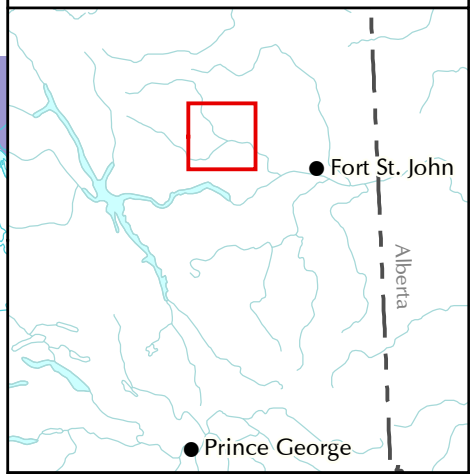
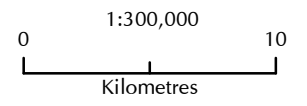


Halfway River First Nation Agreement Land Overview

-  Additional Land
-  Shortfall Land
-  Halfway River First Nation Indian Reserve
-  Park or Protected Area

DRAFT



Produced by: GeoBC
Created by: Decision Support Section, sph
Coordinate System: NAD 1983 UTM Zone 10N
Date: November 10, 2021
Produced for:
Ministry of Indigenous Relations and Reconciliation