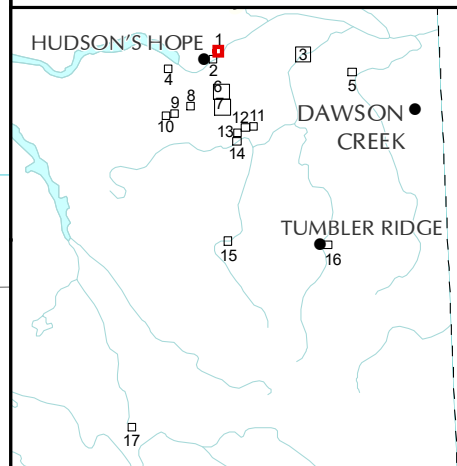
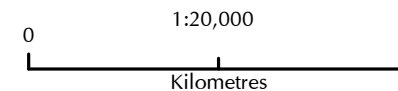


West Moberly First Nations Agreement Land Page 1 of 17

- Additional Land
- Shortfall Land
- West Moberly First Nation Indian Reserve
- Park or Protected Area

DRAFT

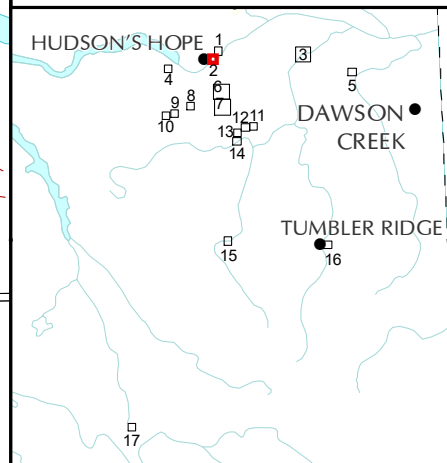
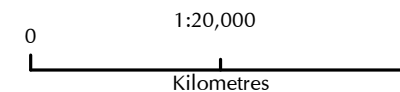


Produced by: GeoBC
 Created by: Decision Support Section, mmm
 Coordinate System: NAD 1983 UTM Zone 10N
 Date: November 22, 2021
 Produced for:
 Ministry of Indigenous Relations and Reconciliation

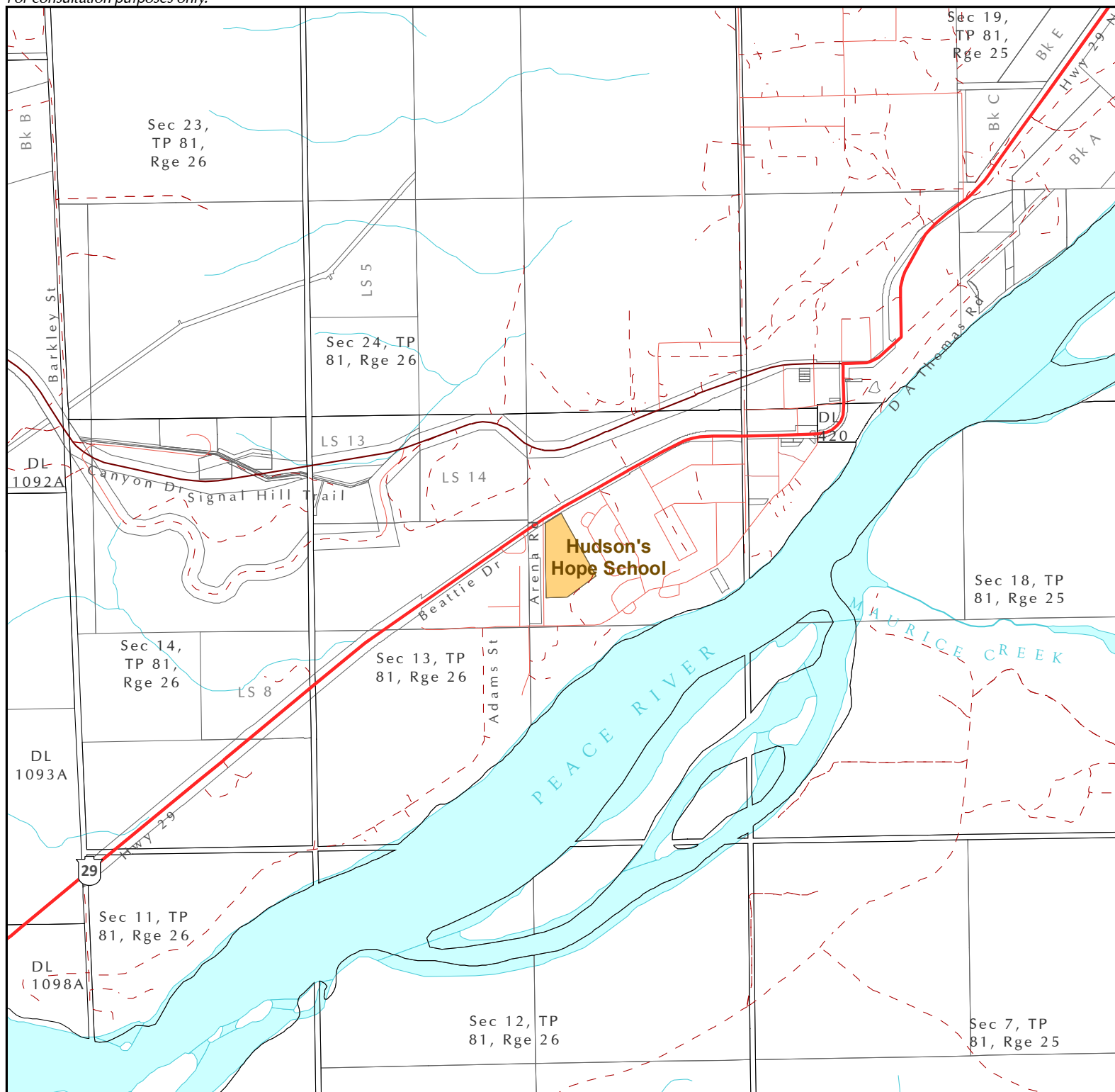
West Moberly First Nations Agreement Land Page 2 of 17

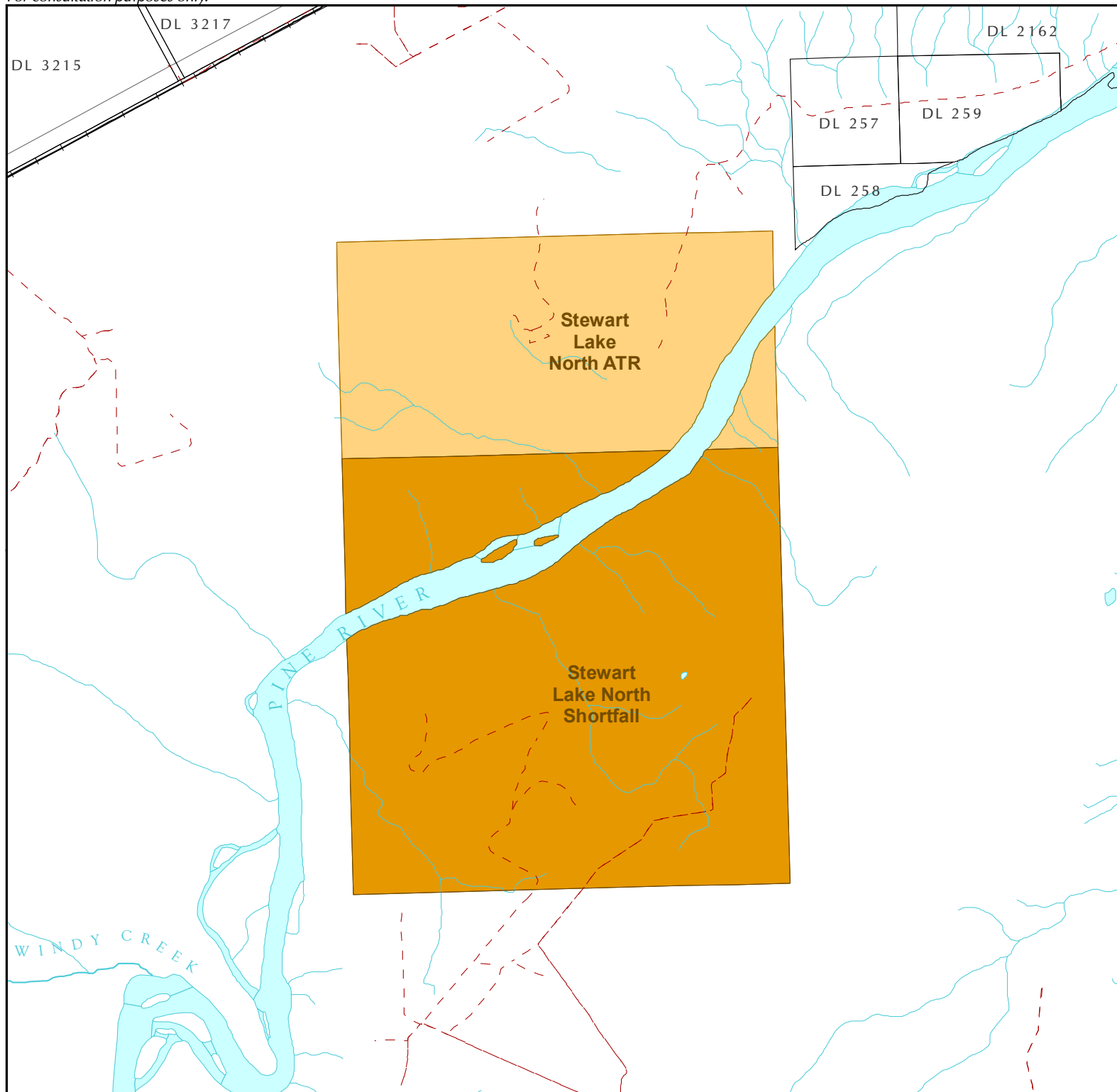
- Additional Land
- Shortfall Land
- West Moberly First Nation Indian Reserve
- Park or Protected Area

DRAFT







Produced by: GeoBC
 Created by: Decision Support Section, mmm
 Coordinate System: NAD 1983 UTM Zone 10N
 Date: November 22, 2021
 Produced for:
 Ministry of Indigenous Relations and Reconciliation

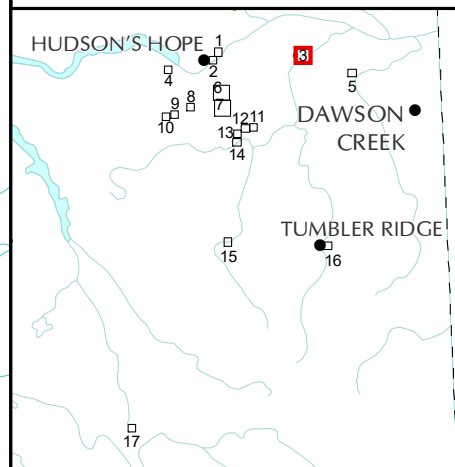
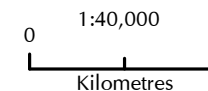




West Moberly First Nations Agreement Land Page 3 of 17





-  Additional Land
-  Shortfall Land
-  West Moberly First Nation Indian Reserve
-  Park or Protected Area

DRAFT

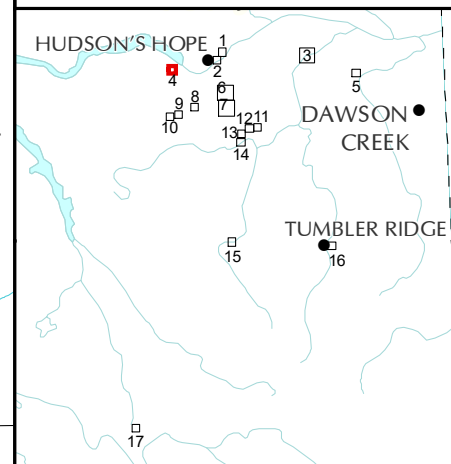
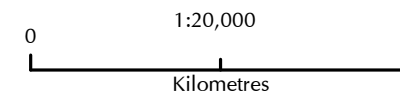


Produced by: GeoBC
Created by: Decision Support Section, mmm
Coordinate System: NAD 1983 UTM Zone 10N
Date: November 22, 2021
Produced for:
Ministry of Indigenous Relations and Reconciliation

West Moberly First Nations Agreement Land Page 4 of 17

-  Additional Land
-  Shortfall Land
-  West Moberly First Nation
Indian Reserve
-  Park or Protected Area

DRAFT

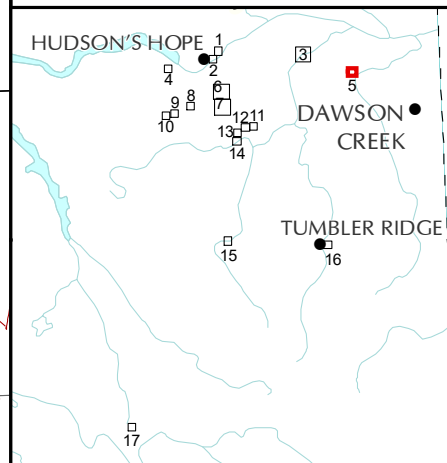
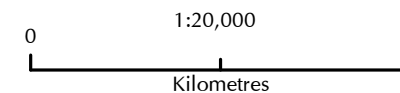


Produced by: GeoBC
Created by: Decision Support Section, mmm
Coordinate System: NAD 1983 UTM Zone 10N
Date: November 22, 2021
Produced for:
Ministry of Indigenous Relations and Reconciliation

West Moberly First Nations Agreement Land Page 5 of 17

- Additional Land
- Shortfall Land
- West Moberly First Nation Indian Reserve
- Park or Protected Area

DRAFT



Produced by: GeoBC
 Created by: Decision Support Section, mmm
 Coordinate System: NAD 1983 UTM Zone 10N
 Date: November 22, 2021
 Produced for:
 Ministry of Indigenous Relations and Reconciliation

Sec 27, TP
80, Rge 18

222 Rd

Sec 22, TP
80, Rge 18

Bk A

**Stewart
Lake
East**

257 Rd

Sec 15, TP
80, Rge 18

Sunset Pasture Rd

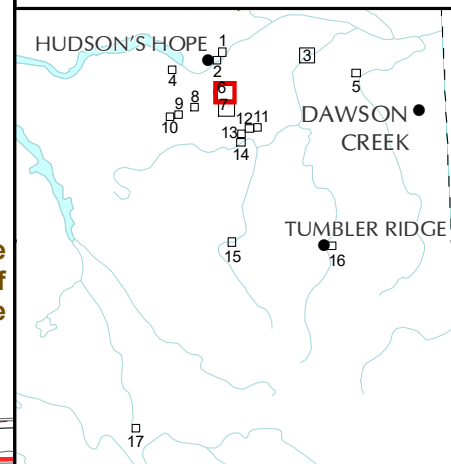
255 Rd

West Moberly First Nations Agreement Land Page 6 of 17

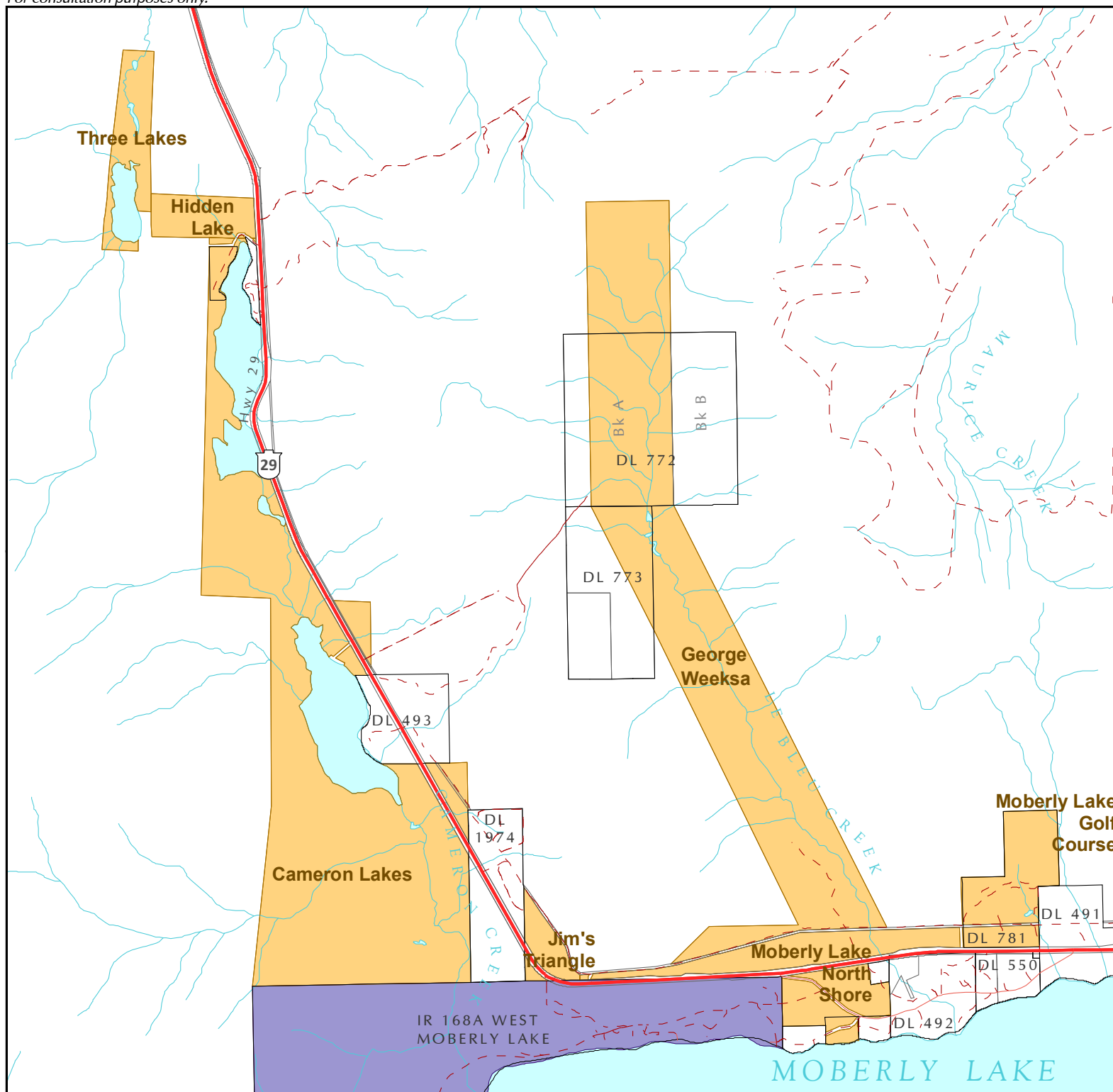
- Additional Land
- Shortfall Land
- West Moberly First Nation Indian Reserve
- Park or Protected Area

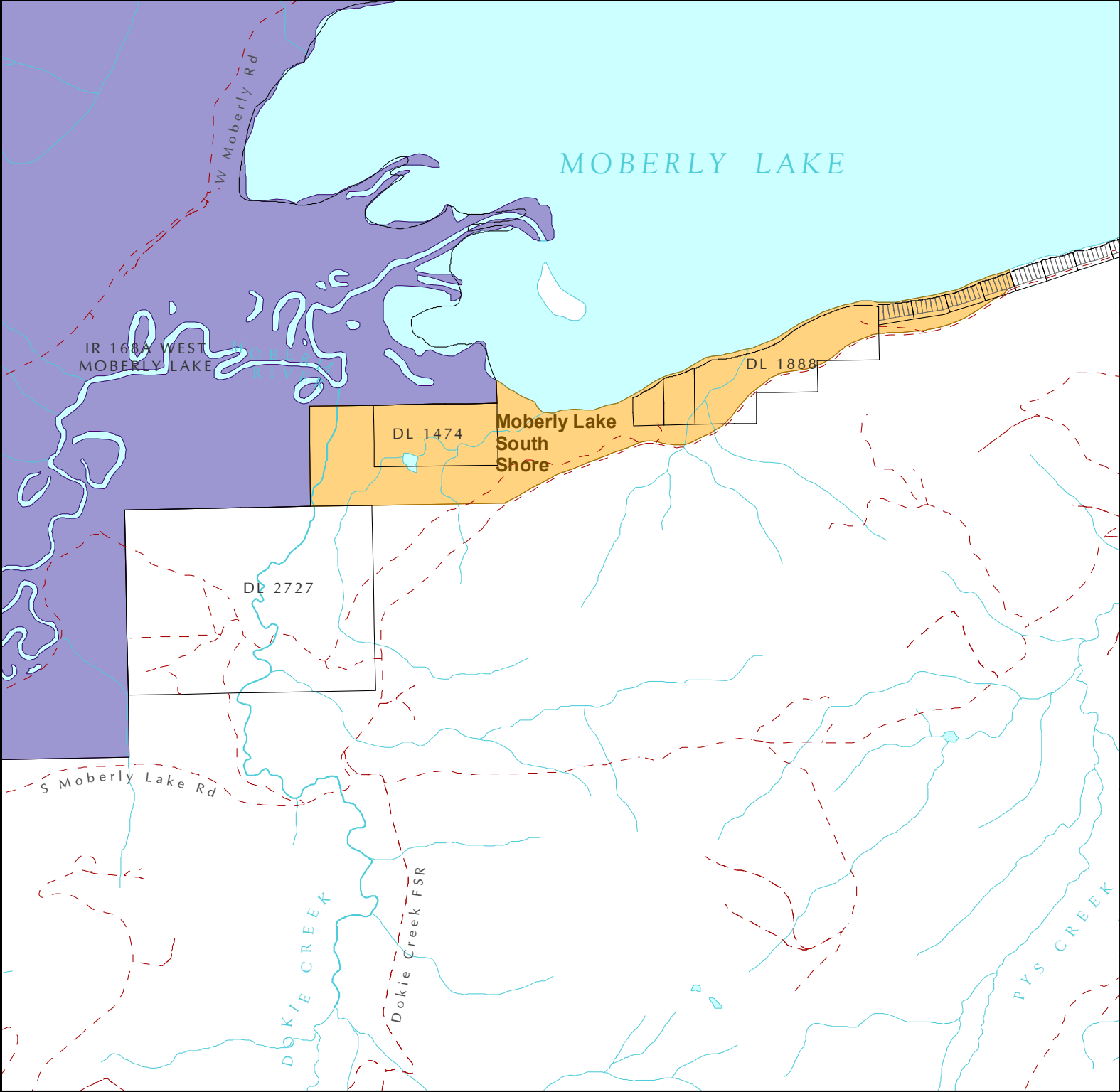
DRAFT

0 1:50,000 1
Kilometres







Produced by: GeoBC
 Created by: Decision Support Section, mmm
 Coordinate System: NAD 1983 UTM Zone 10N
 Date: November 22, 2021
 Produced for:
 Ministry of Indigenous Relations and Reconciliation

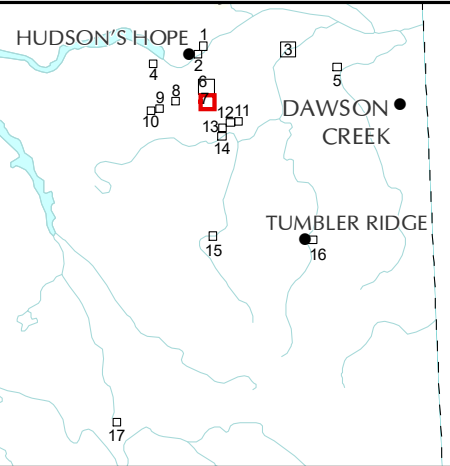
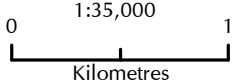




West Moberly First Nations
Agreement Land
Page 7 of 17

-  Additional Land
-  Shortfall Land
-  West Moberly First Nation Indian Reserve
-  Park or Protected Area

DRAFT

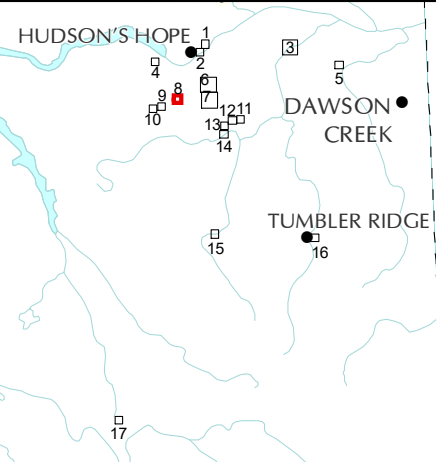
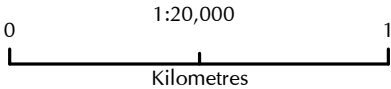


Produced by: GeoBC
Created by: Decision Support Section, mmm
Coordinate System: NAD 1983 UTM Zone 10N
Date: November 22, 2021
Produced for:
Ministry of Indigenous Relations and Reconciliation

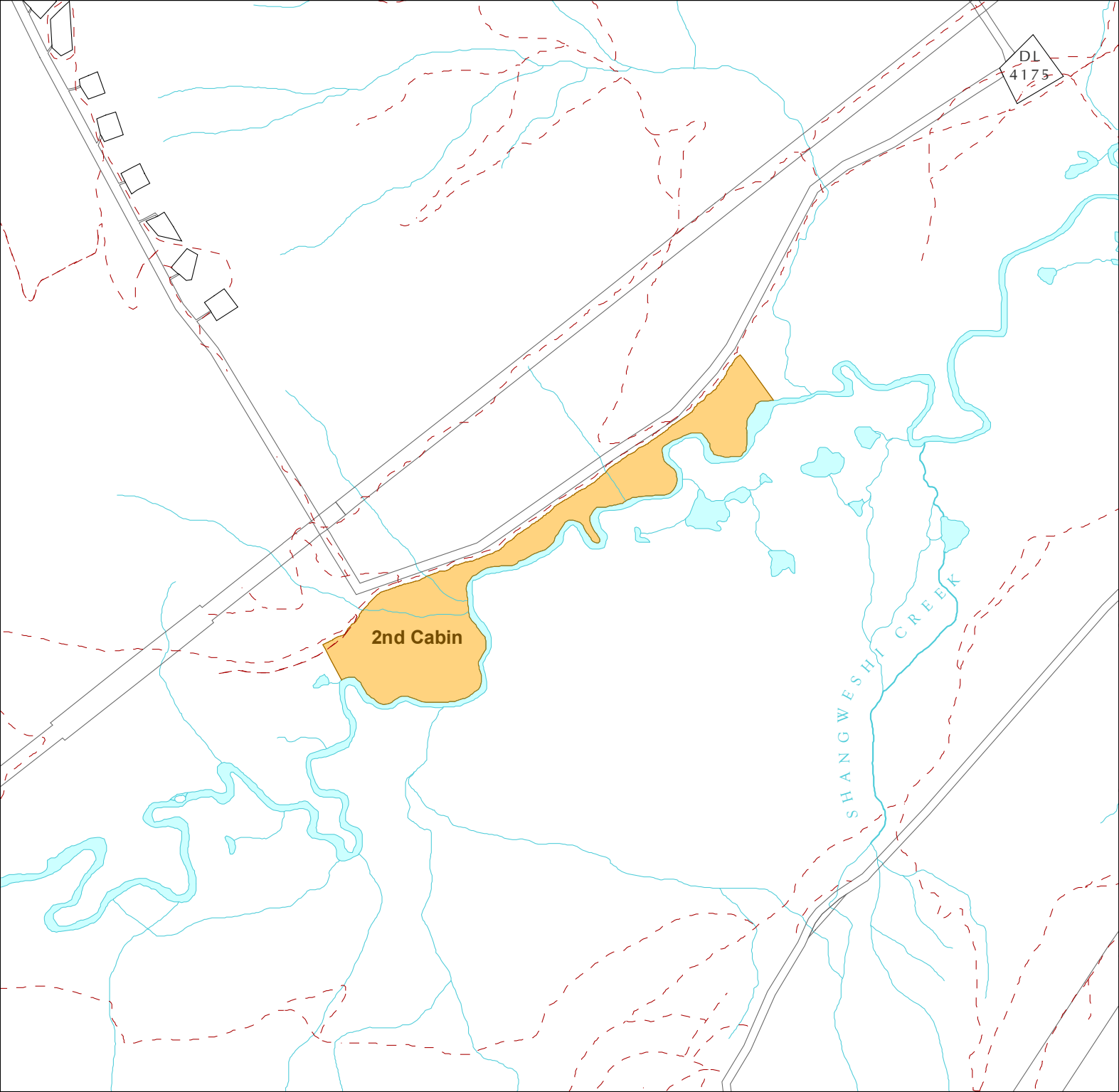
West Moberly First Nations
Agreement Land
Page 8 of 17

- Additional Land
- Shortfall Land
- West Moberly First Nation Indian Reserve
- Park or Protected Area

DRAFT



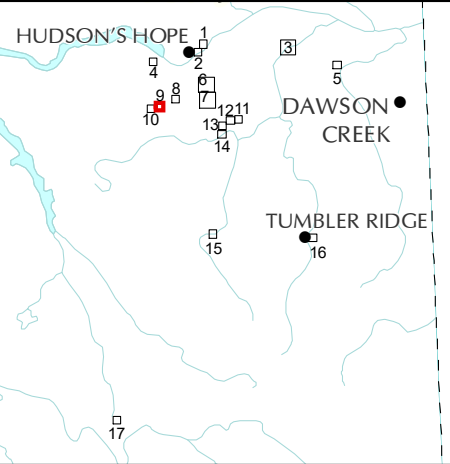
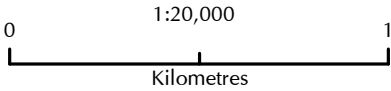
Produced by: GeoBC
Created by: Decision Support Section, mmm
Coordinate System: NAD 1983 UTM Zone 10N
Date: November 22, 2021
Produced for:
Ministry of Indigenous Relations and Reconciliation



West Moberly First Nations
Agreement Land
Page 9 of 17

- Additional Land
- Shortfall Land
- West Moberly First Nation Indian Reserve
- Park or Protected Area

DRAFT

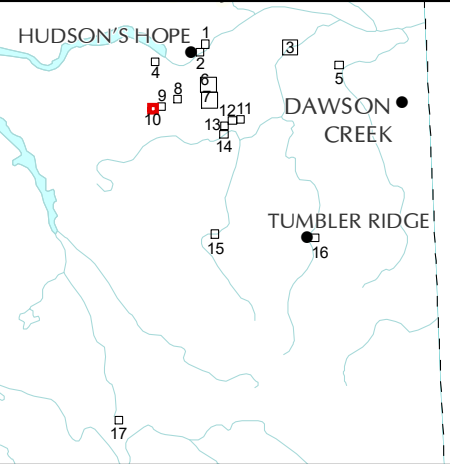
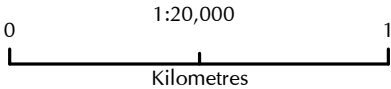


Produced by: GeoBC
Created by: Decision Support Section, mmm
Coordinate System: NAD 1983 UTM Zone 10N
Date: November 22, 2021
Produced for:
Ministry of Indigenous Relations and Reconciliation

West Moberly First Nations
Agreement Land
Page 10 of 17

- Additional Land
- Shortfall Land
- West Moberly First Nation Indian Reserve
- Park or Protected Area

DRAFT

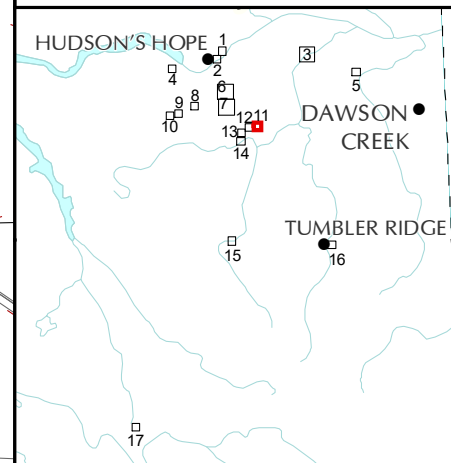
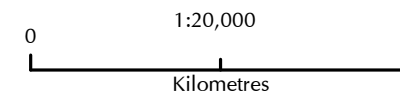


Produced by: GeoBC
Created by: Decision Support Section, mmm
Coordinate System: NAD 1983 UTM Zone 10N
Date: November 22, 2021
Produced for:
Ministry of Indigenous Relations and Reconciliation

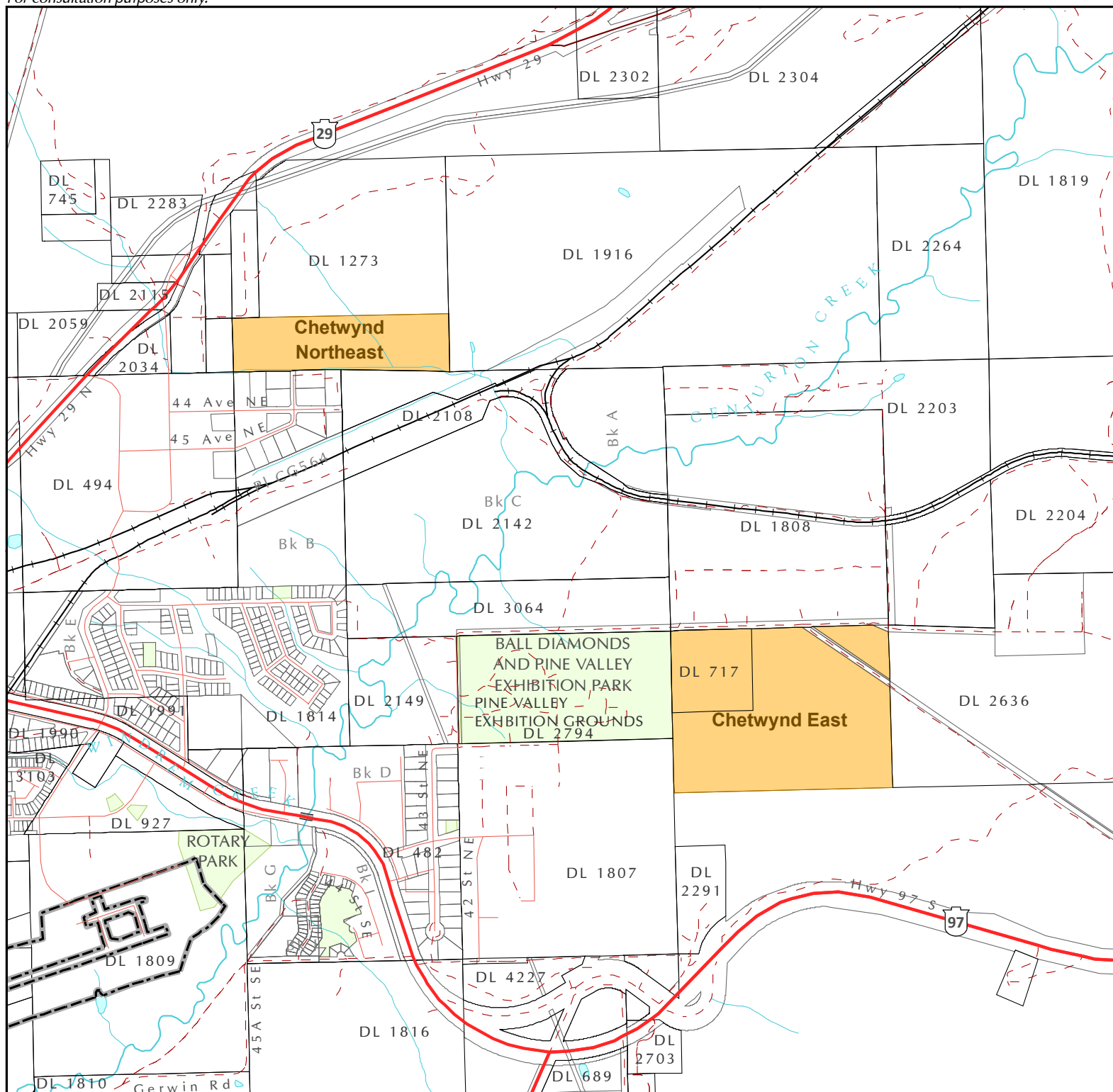
West Moberly First Nations Agreement Land Page 11 of 17

- Additional Land
- Shortfall Land
- West Moberly First Nation Indian Reserve
- Park or Protected Area





DRAFT



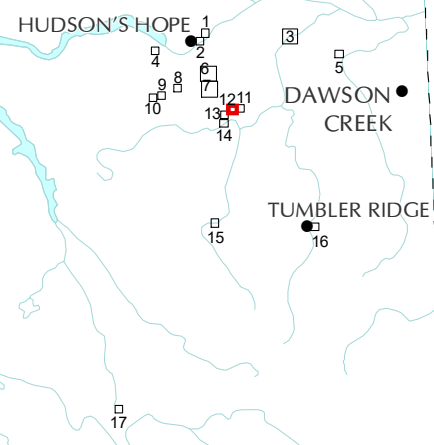
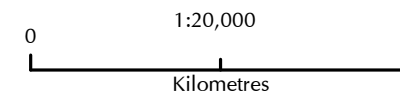
Produced by: GeoBC
 Created by: Decision Support Section, mmm
 Coordinate System: NAD 1983 UTM Zone 10N
 Date: November 22, 2021
 Produced for:
 Ministry of Indigenous Relations and Reconciliation



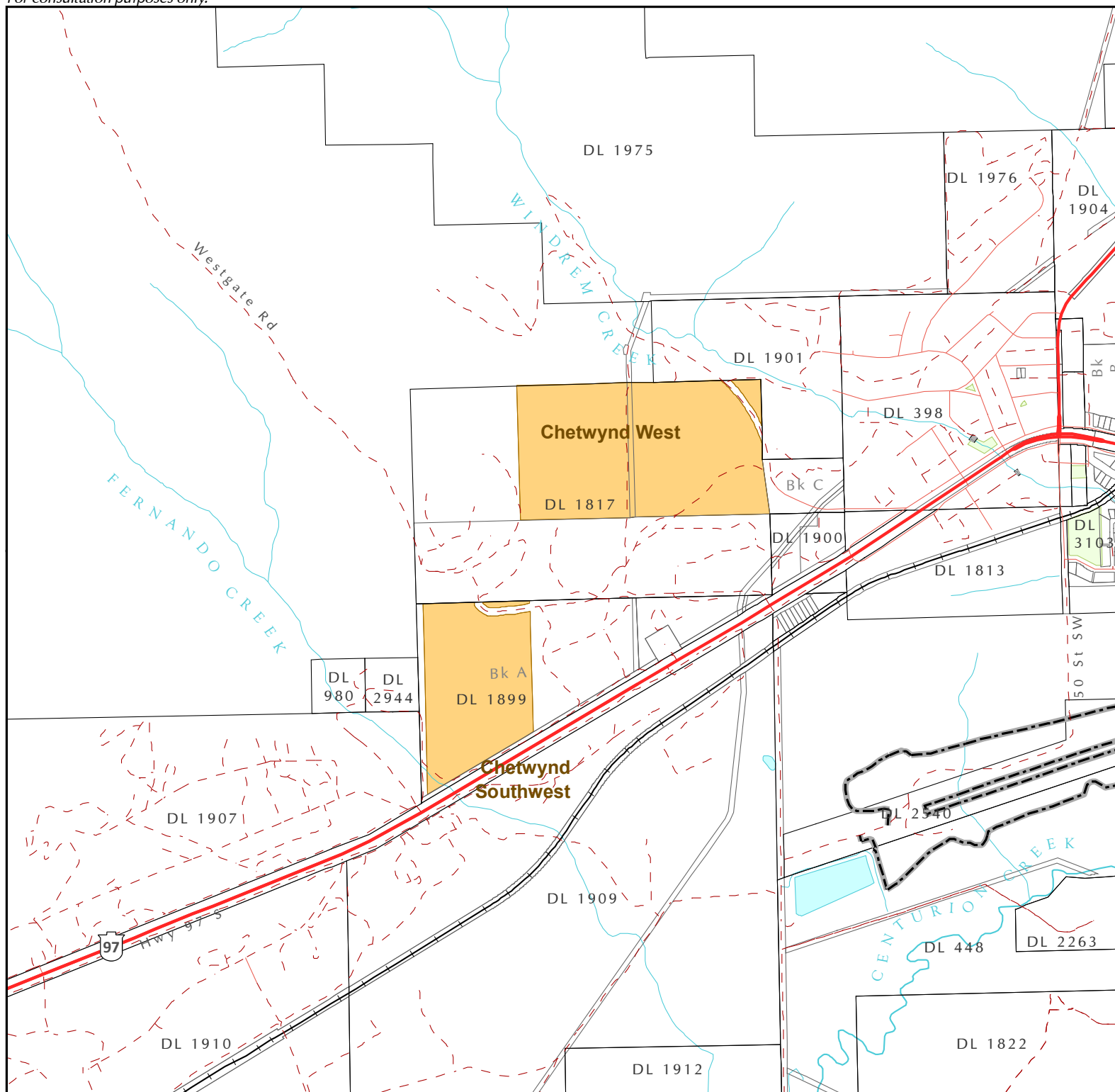
West Moberly First Nations Agreement Land Page 12 of 17

-  Additional Land
-  Shortfall Land
-  West Moberly First Nation Indian Reserve
-  Park or Protected Area

DRAFT



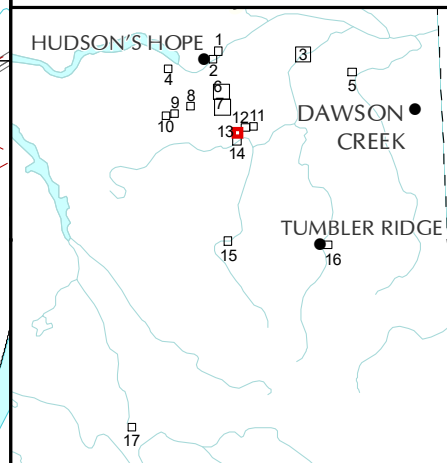
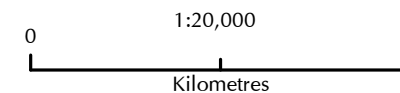
Produced by: GeoBC
Created by: Decision Support Section, mmm
Coordinate System: NAD 1983 UTM Zone 10N
Date: November 22, 2021
Produced for:
Ministry of Indigenous Relations and Reconciliation



West Moberly First Nations Agreement Land Page 13 of 17

- Additional Land
- Shortfall Land
- West Moberly First Nation Indian Reserve
- Park or Protected Area

DRAFT

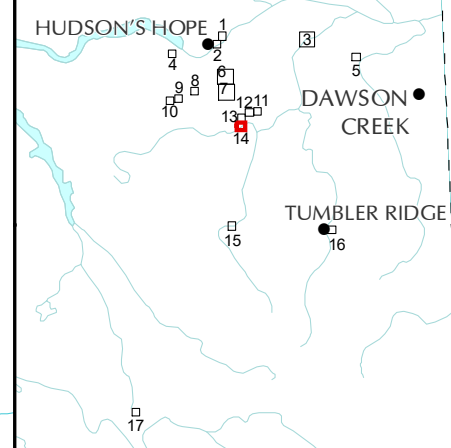
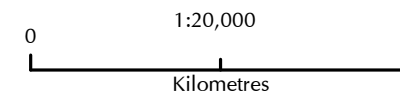


Produced by: GeoBC
 Created by: Decision Support Section, mmm
 Coordinate System: NAD 1983 UTM Zone 10N
 Date: November 22, 2021
 Produced for:
 Ministry of Indigenous Relations and Reconciliation

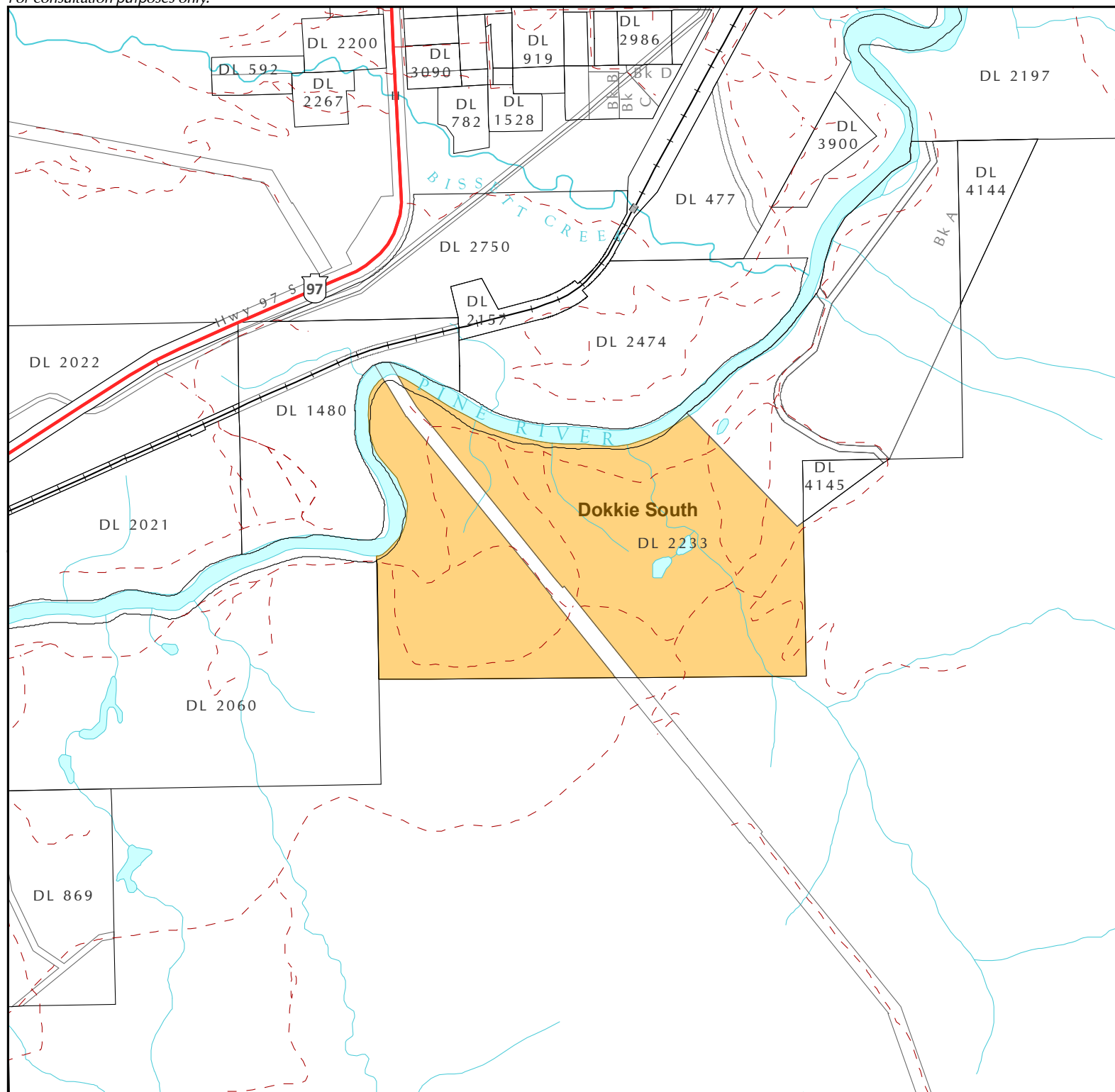
West Moberly First Nations Agreement Land Page 14 of 17

- Additional Land
- Shortfall Land
- West Moberly First Nation Indian Reserve
- Park or Protected Area

DRAFT



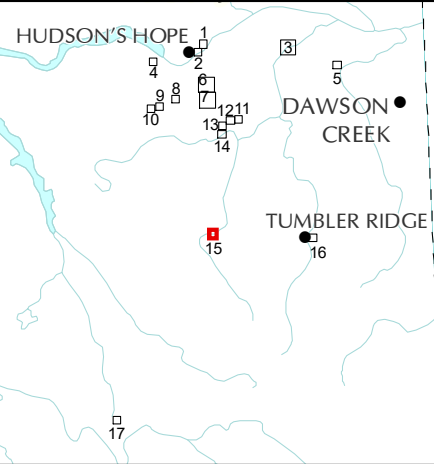
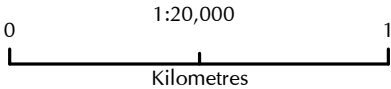
Produced by: GeoBC
 Created by: Decision Support Section, mmm
 Coordinate System: NAD 1983 UTM Zone 10N
 Date: November 22, 2021
 Produced for:
 Ministry of Indigenous Relations and Reconciliation



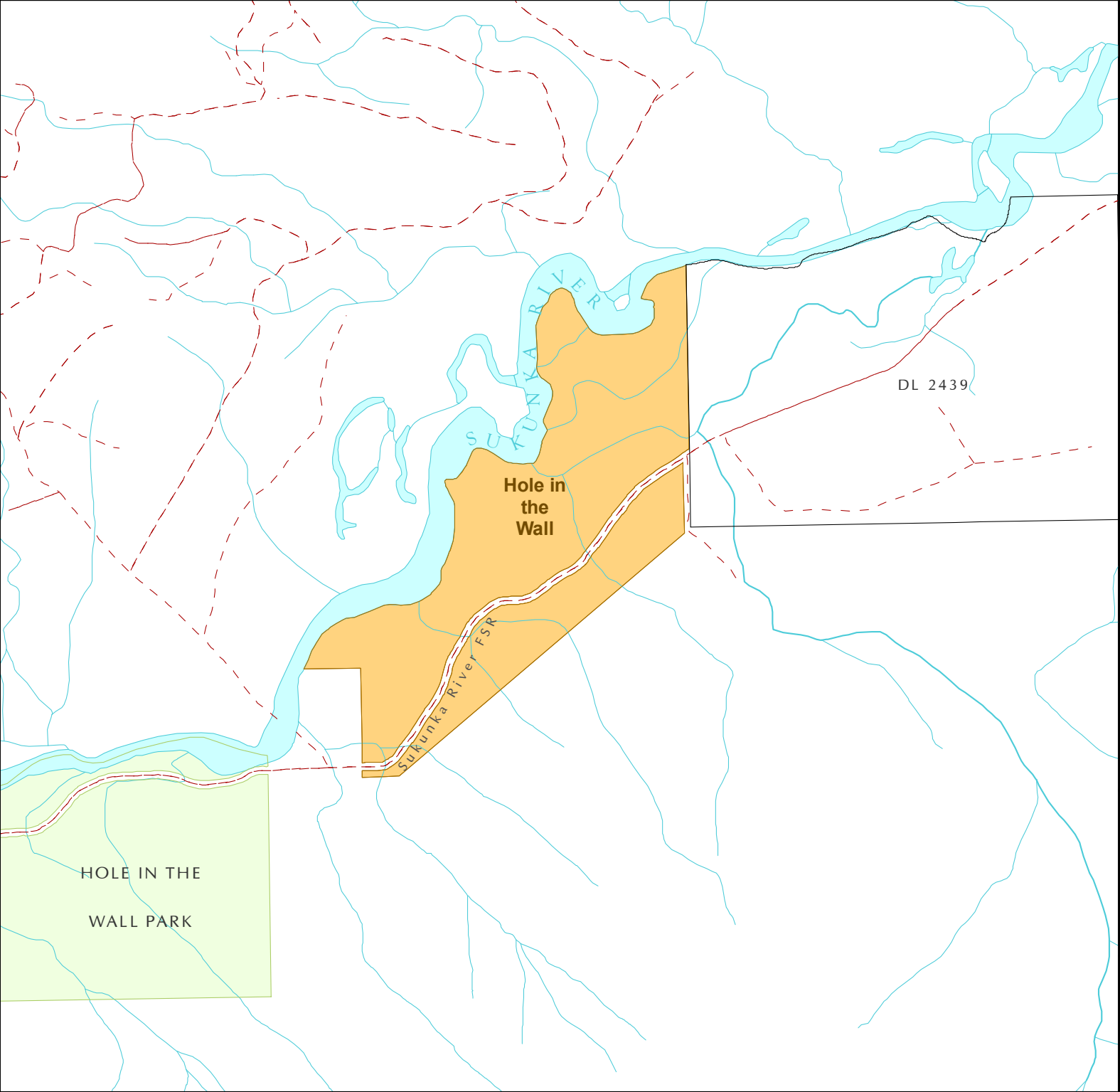
West Moberly First Nations
Agreement Land
Page 15 of 17

- Additional Land
- Shortfall Land
- West Moberly First Nation Indian Reserve
- Park or Protected Area

DRAFT



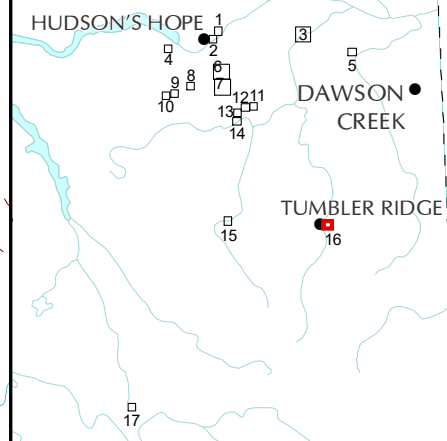
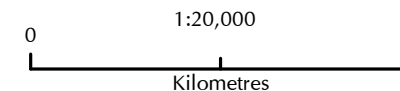
Produced by: GeoBC
Created by: Decision Support Section, mmm
Coordinate System: NAD 1983 UTM Zone 10N
Date: November 22, 2021
Produced for:
Ministry of Indigenous Relations and Reconciliation



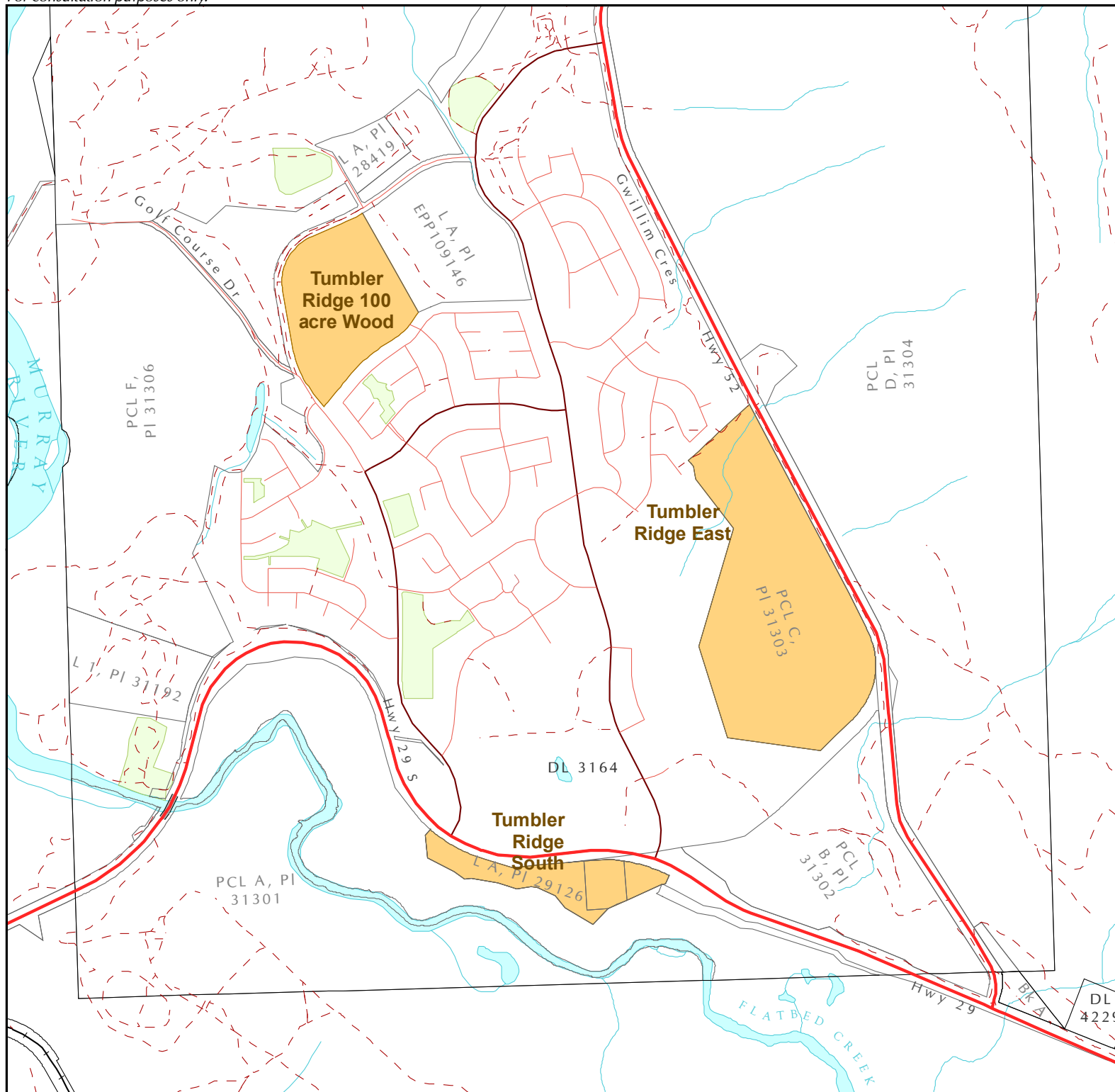
West Moberly First Nations Agreement Land Page 16 of 17

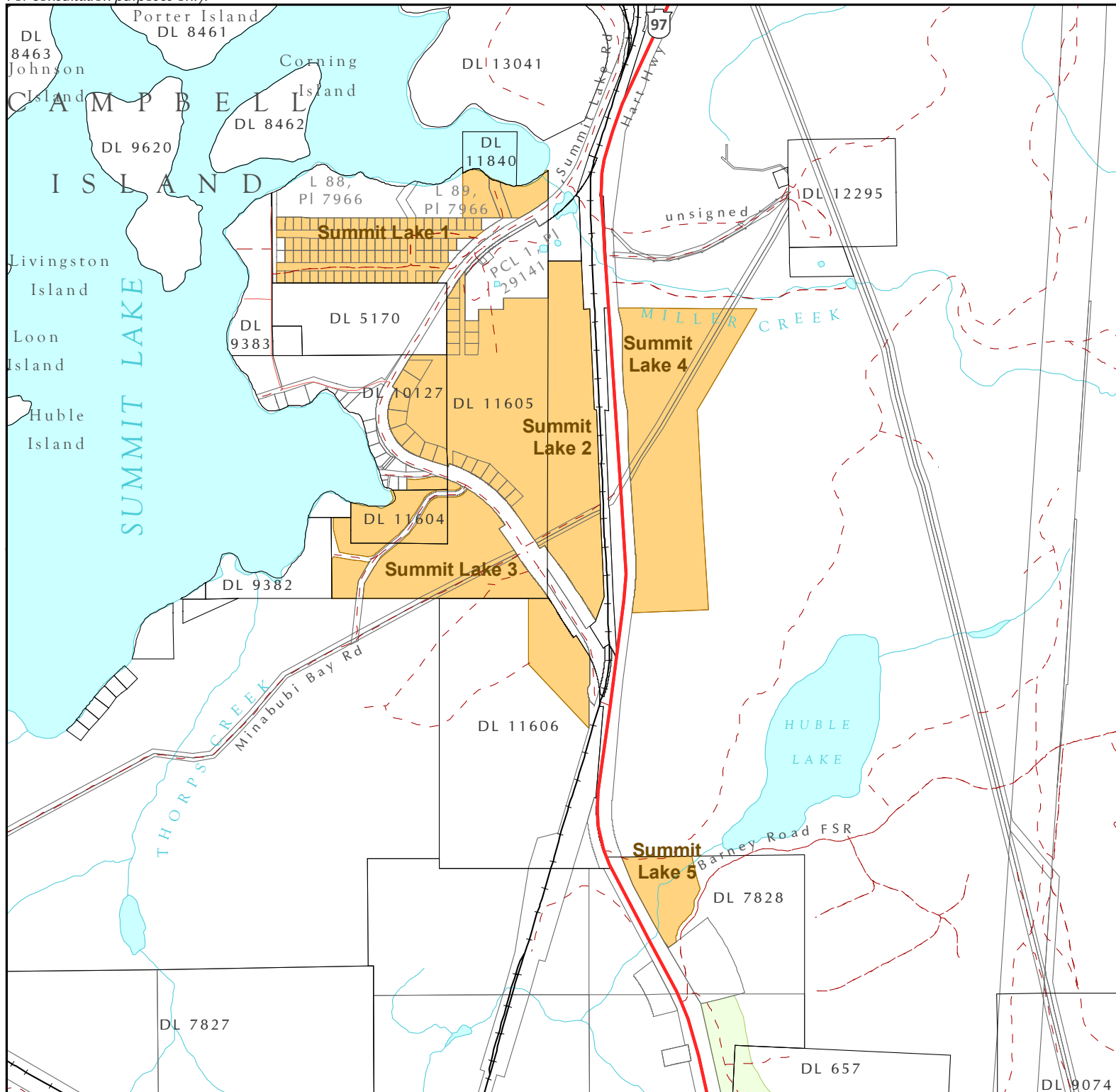
- Additional Land
- Shortfall Land
- West Moberly First Nation Indian Reserve
- Park or Protected Area

DRAFT



Produced by: GeoBC
 Created by: Decision Support Section, mmm
 Coordinate System: NAD 1983 UTM Zone 10N
 Date: November 22, 2021
 Produced for:
 Ministry of Indigenous Relations and Reconciliation

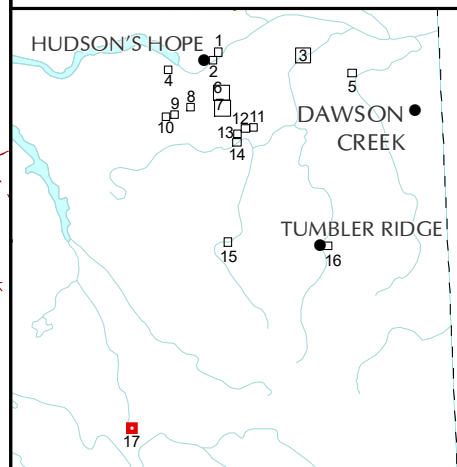
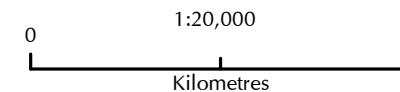




West Moberly First Nations Agreement Land Page 17 of 17

- Additional Land
- Shortfall Land
- West Moberly First Nation Indian Reserve
- Park or Protected Area

DRAFT



Produced by: GeoBC
 Created by: Decision Support Section, mmm
 Coordinate System: NAD 1983 UTM Zone 10N
 Date: November 22, 2021
 Produced for:
 Ministry of Indigenous Relations and Reconciliation