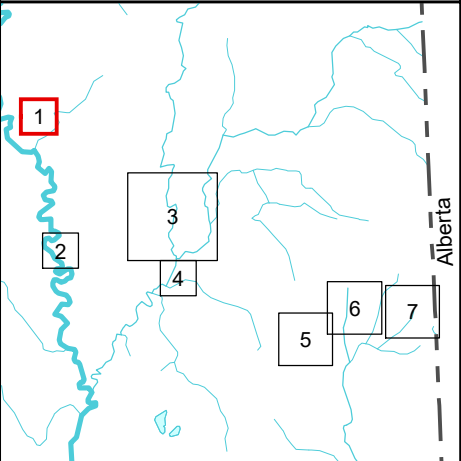
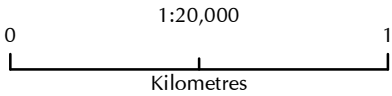
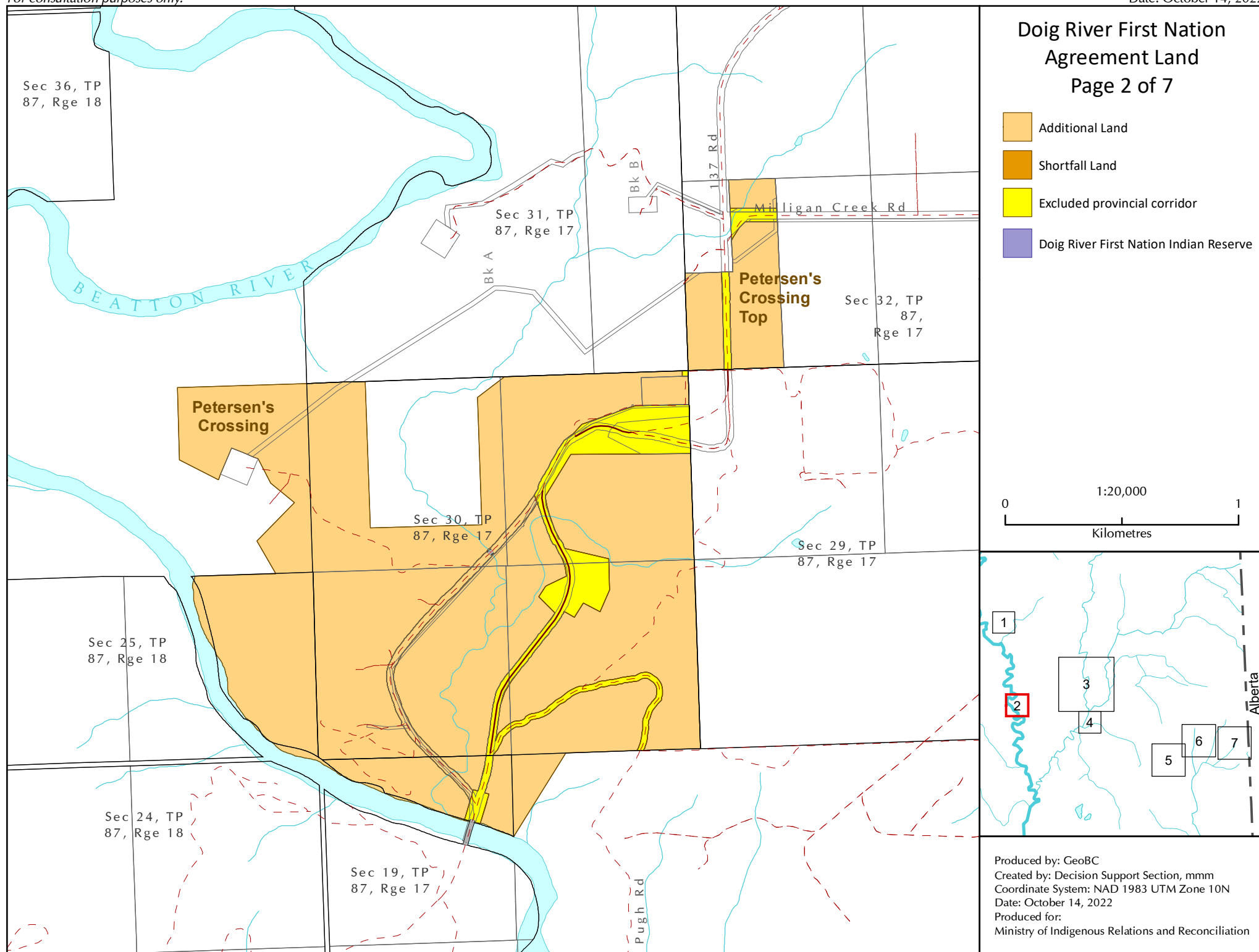


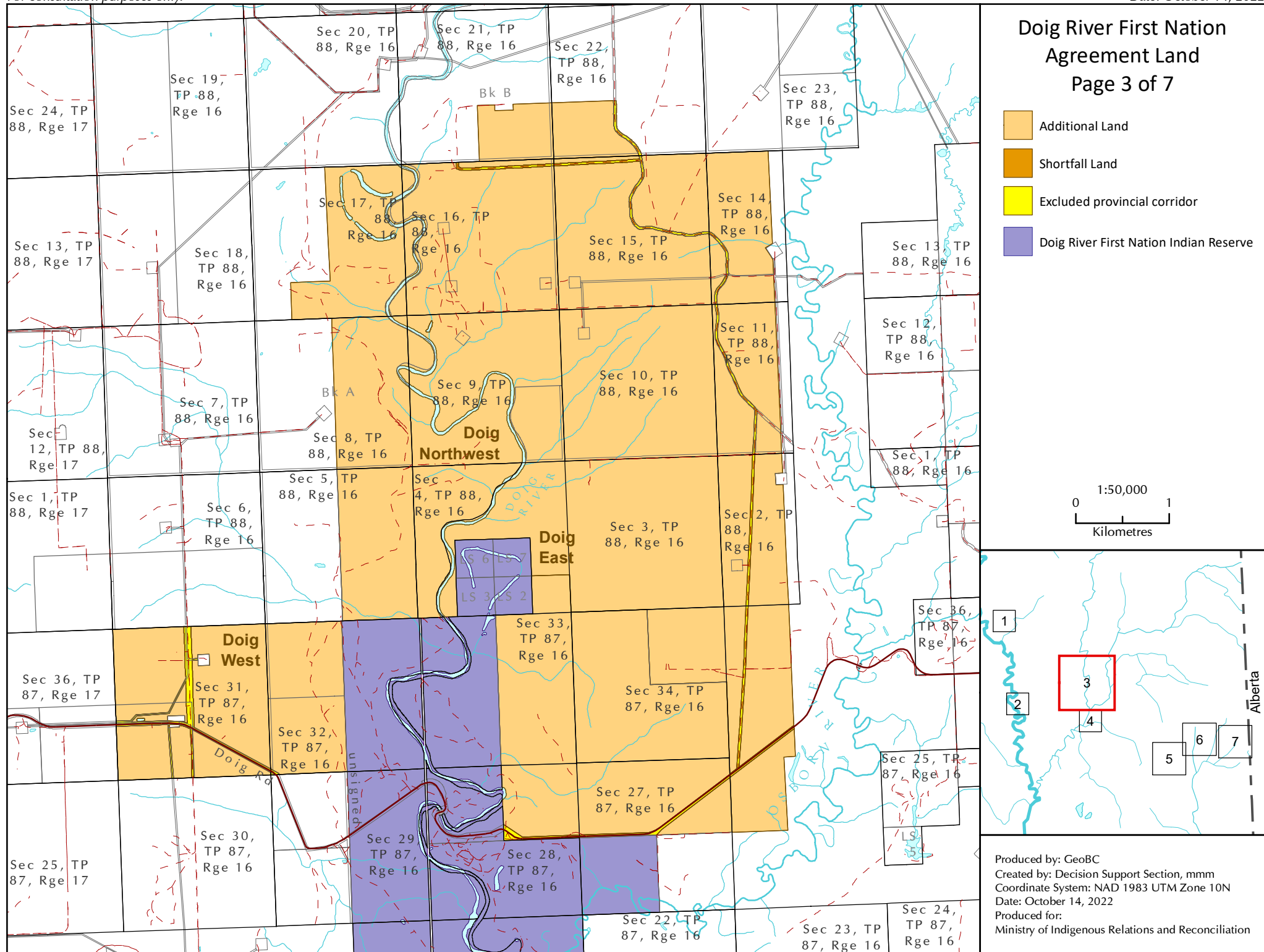
**Doig River First Nation  
Agreement Land  
Page 1 of 7**

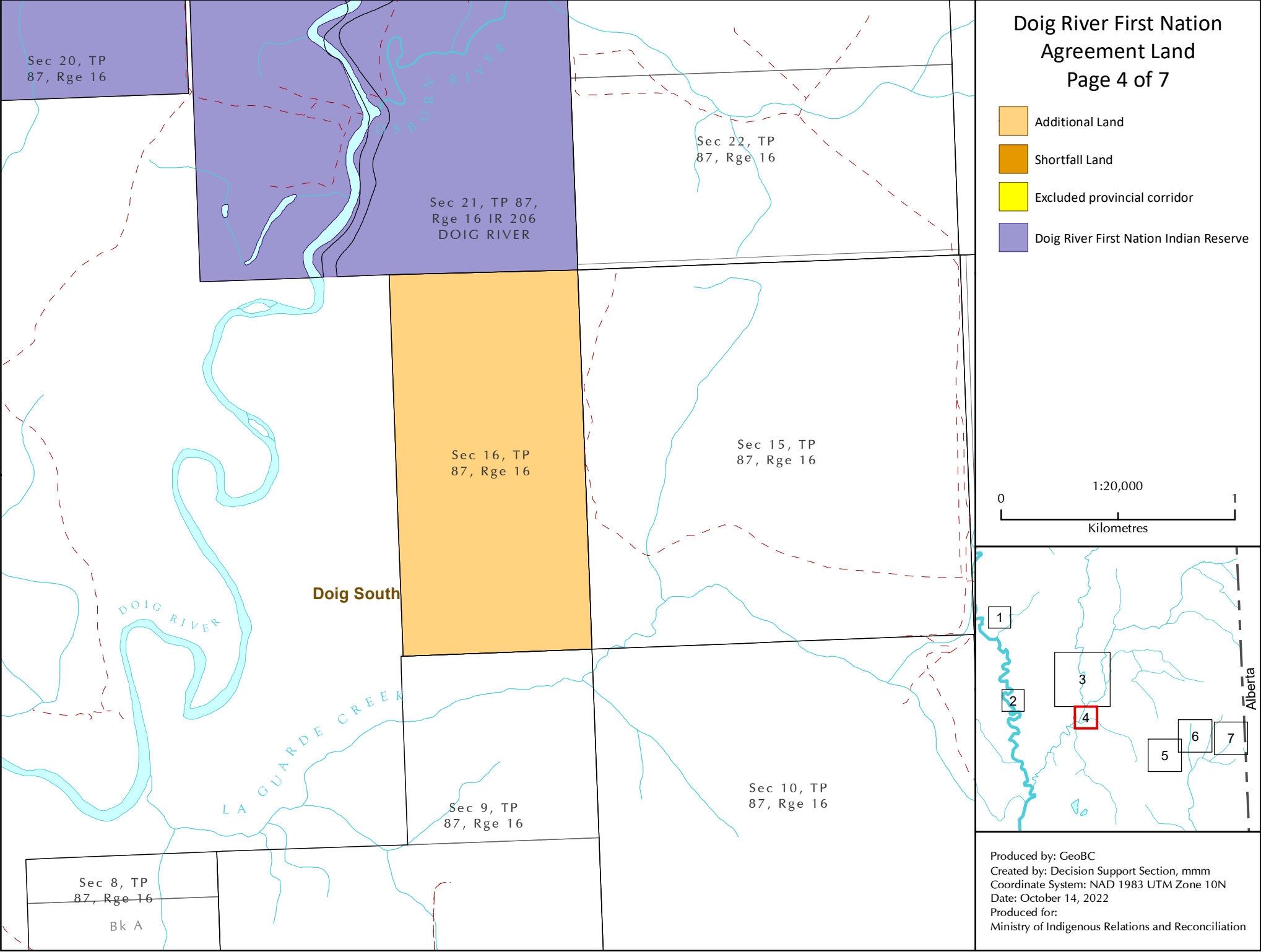
- Additional Land
- Shortfall Land
- Excluded provincial corridor
- Doig River First Nation Indian Reserve

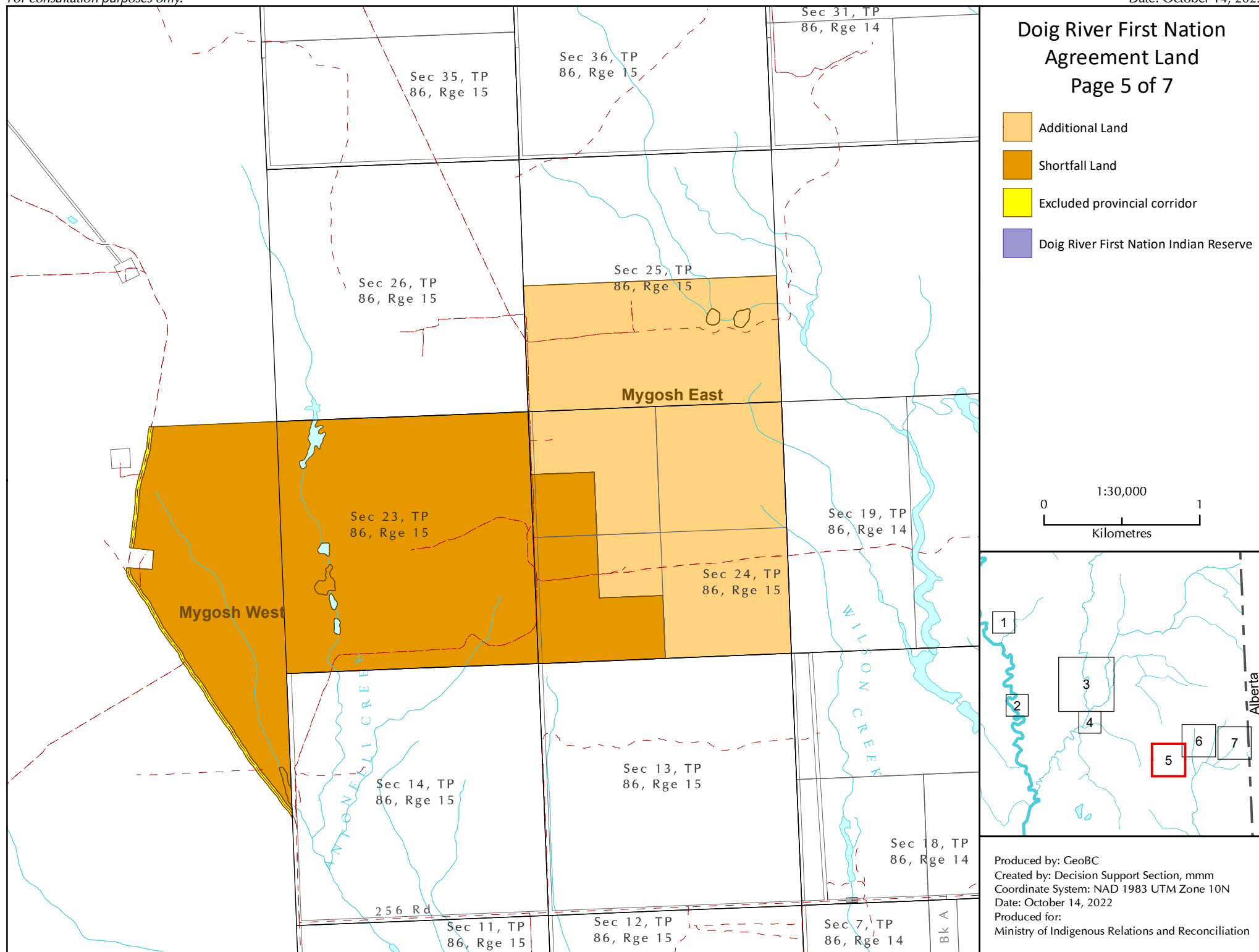


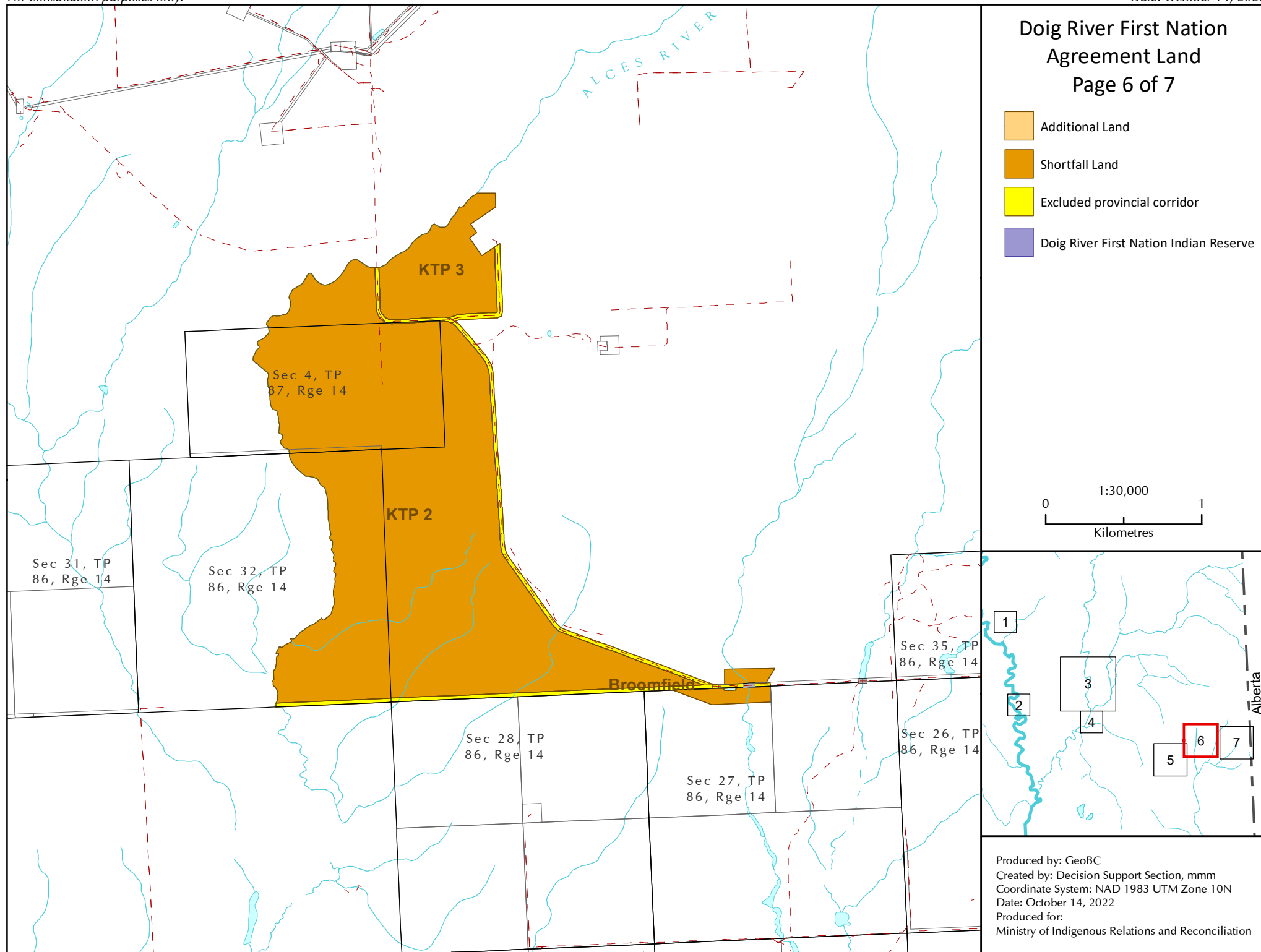
Produced by: GeoBC  
Created by: Decision Support Section, mmm  
Coordinate System: NAD 1983 UTM Zone 10N  
Date: October 14, 2022  
Produced for:  
Ministry of Indigenous Relations and Reconciliation







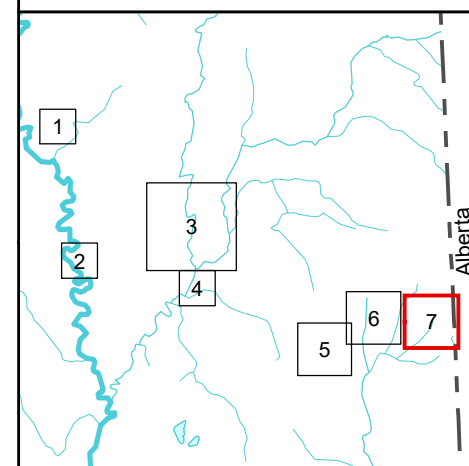
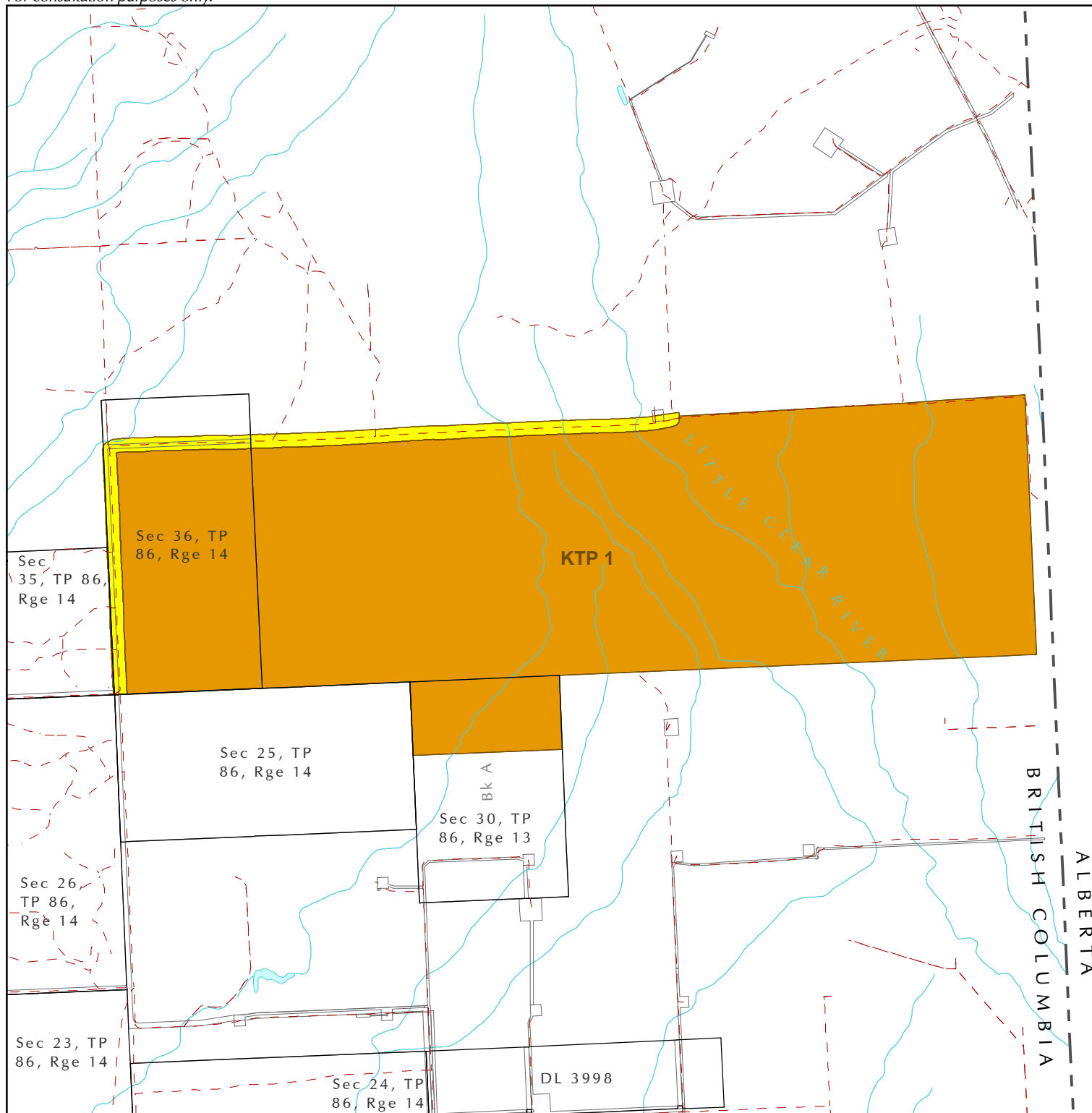




# Doig River First Nation Agreement Land Page 7 of 7

- Additional Land
- Shortfall Land
- Excluded provincial corridor
- Doig River First Nation Indian Reserve

0 1:30,000 1  
Kilometres



Produced by: GeoBC  
 Created by: Decision Support Section, mmm  
 Coordinate System: NAD 1983 UTM Zone 10N  
 Date: October 14, 2022  
 Produced for:  
 Ministry of Indigenous Relations and Reconciliation