



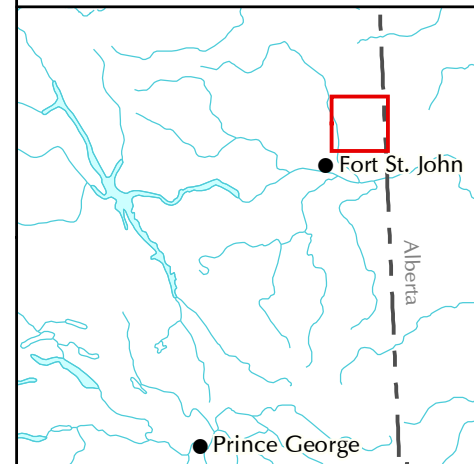
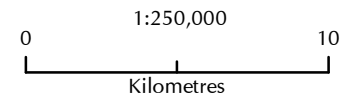


Doig River First Nation Agreement Land Overview

-  Additional Land
-  Shortfall Land
-  Doig River First Nation Indian Reserve
-  Park or protected area



Produced by: GeoBC
Created by: Decision Support Section, sph
Coordinate System: NAD 1983 UTM Zone 10N
Date: September 29, 2022
Produced for:
Ministry of Indigenous Relations and Reconciliation