
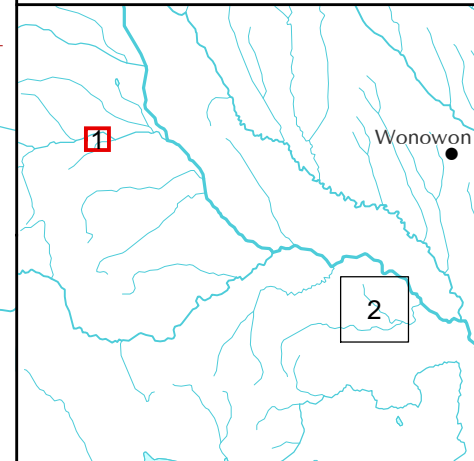
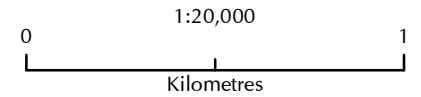
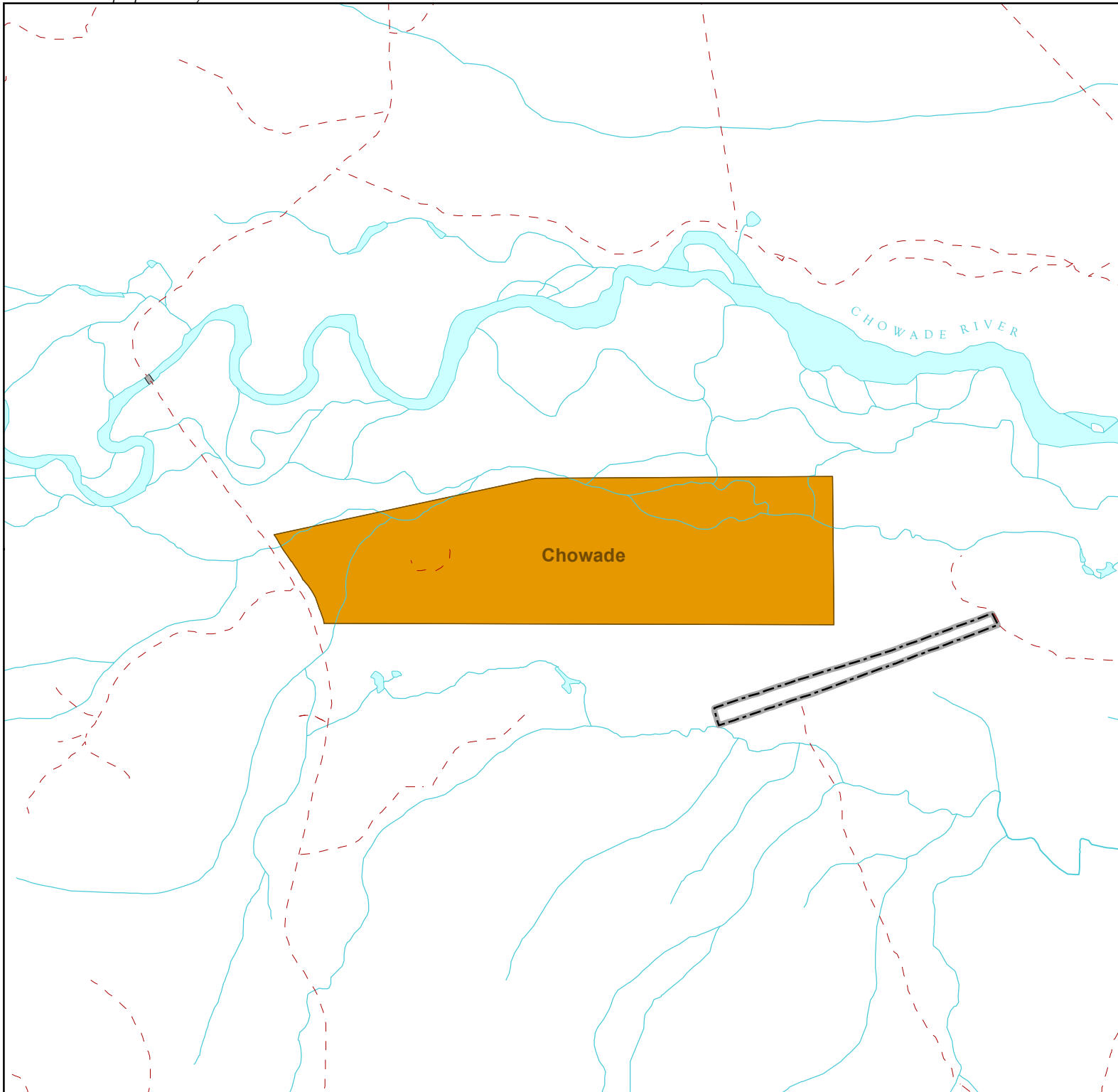


Halfway River First Nation Agreement Land Page 1 of 2

-  Additional Land
-  Shortfall Land
-  Site C Land
-  Halfway River First Nation Indian Reserve
-  Park or protected area

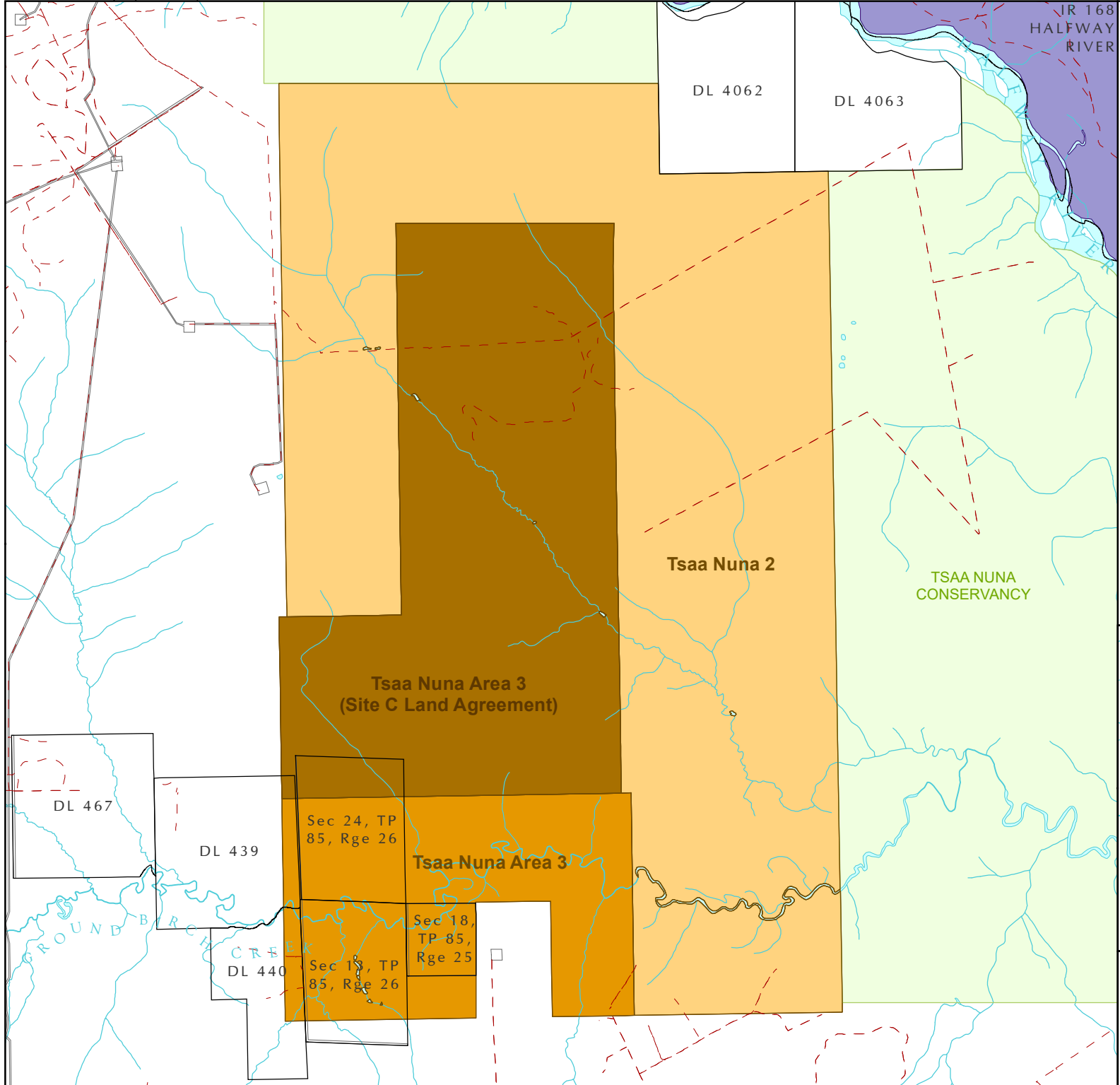
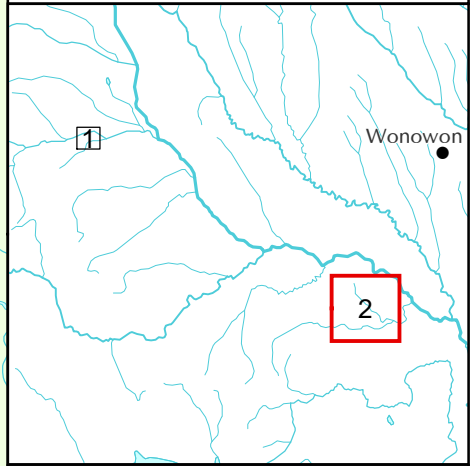
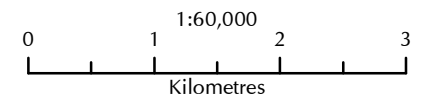


Produced by: GeoBC
Created by: Decision Support Section, mmm
Coordinate System: NAD 1983 UTM Zone 10N
Date: September 28, 2022
Produced for:
Ministry of Indigenous Relations and Reconciliation

Halfway River First Nation Agreement Land

Page 2 of 2

- Additional Land
- Shortfall Land
- Site C Land
- Halfway River First Nation Indian Reserve
- Park or protected area



Produced by: GeoBC
 Created by: Decision Support Section, mmm
 Coordinate System: NAD 1983 UTM Zone 10N
 Date: September 28, 2022
 Produced for:
 Ministry of Indigenous Relations and Reconciliation