




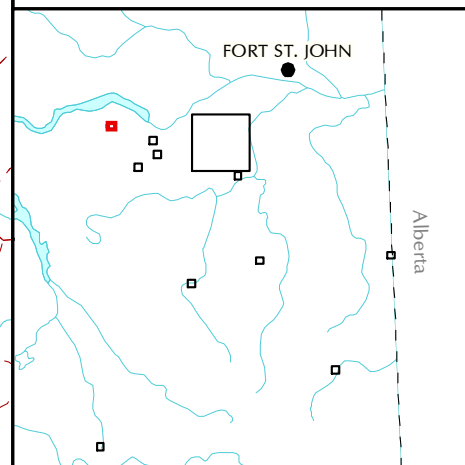
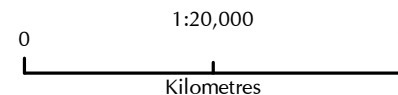
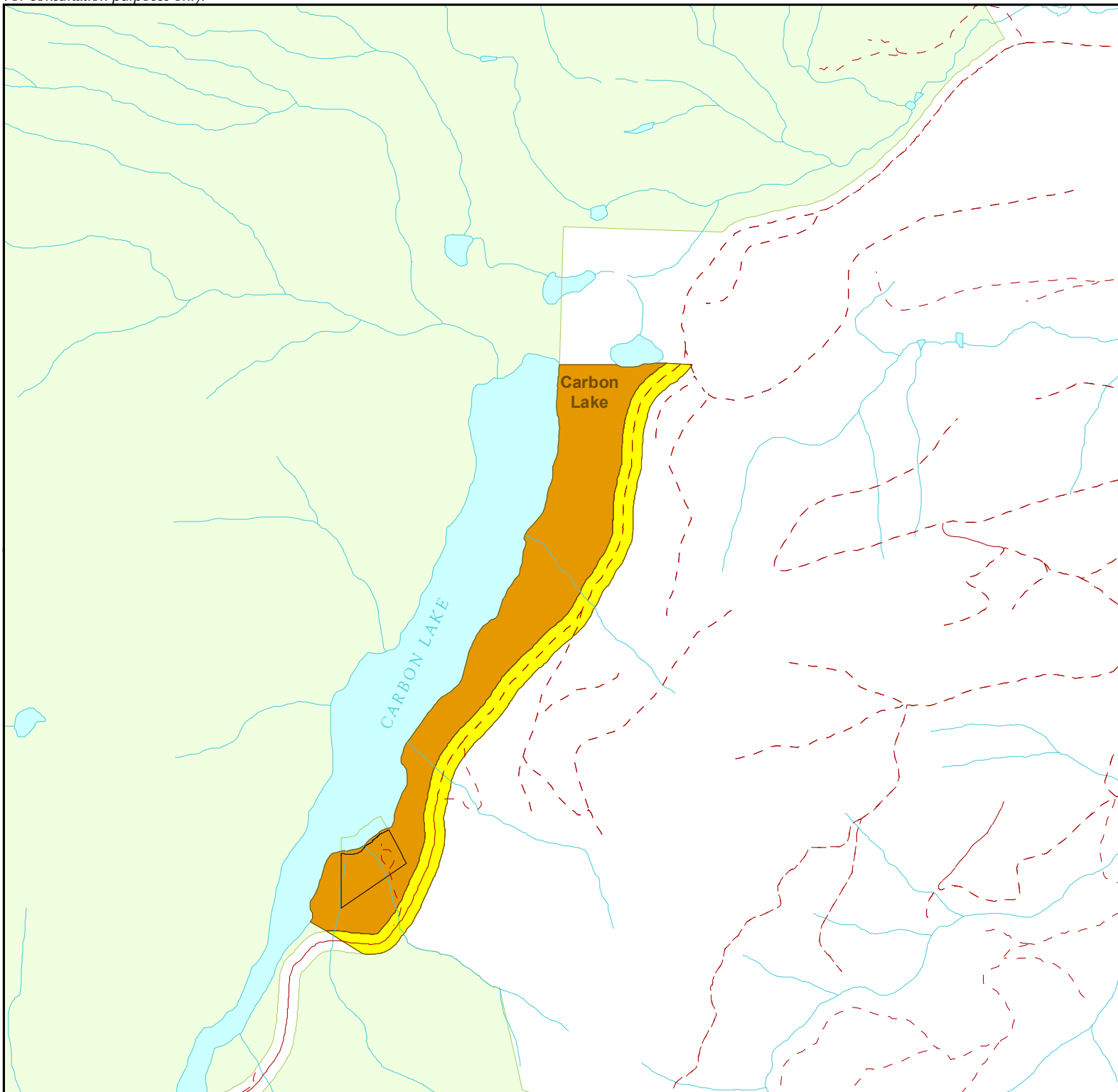


# Saulteau First Nation Agreement Land Page 1 of 11

-  Addition to Reserve Land
-  Additional Fee Simple Land
-  Shortfall Land
-  Site C Land
-  Excluded provincial corridor
-  Saulteau First Nation Indian Reserve
-  Park or protected area








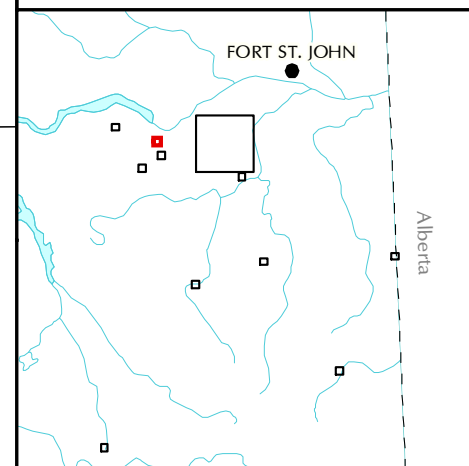
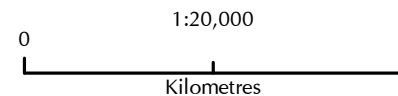
Produced by: GeoBC  
Created by: Decision Support Section, mmm  
Coordinate System: NAD 1983 UTM Zone 10N  
Date: April 5, 2023  
Produced for:  
Ministry of Indigenous Relations and Reconciliation



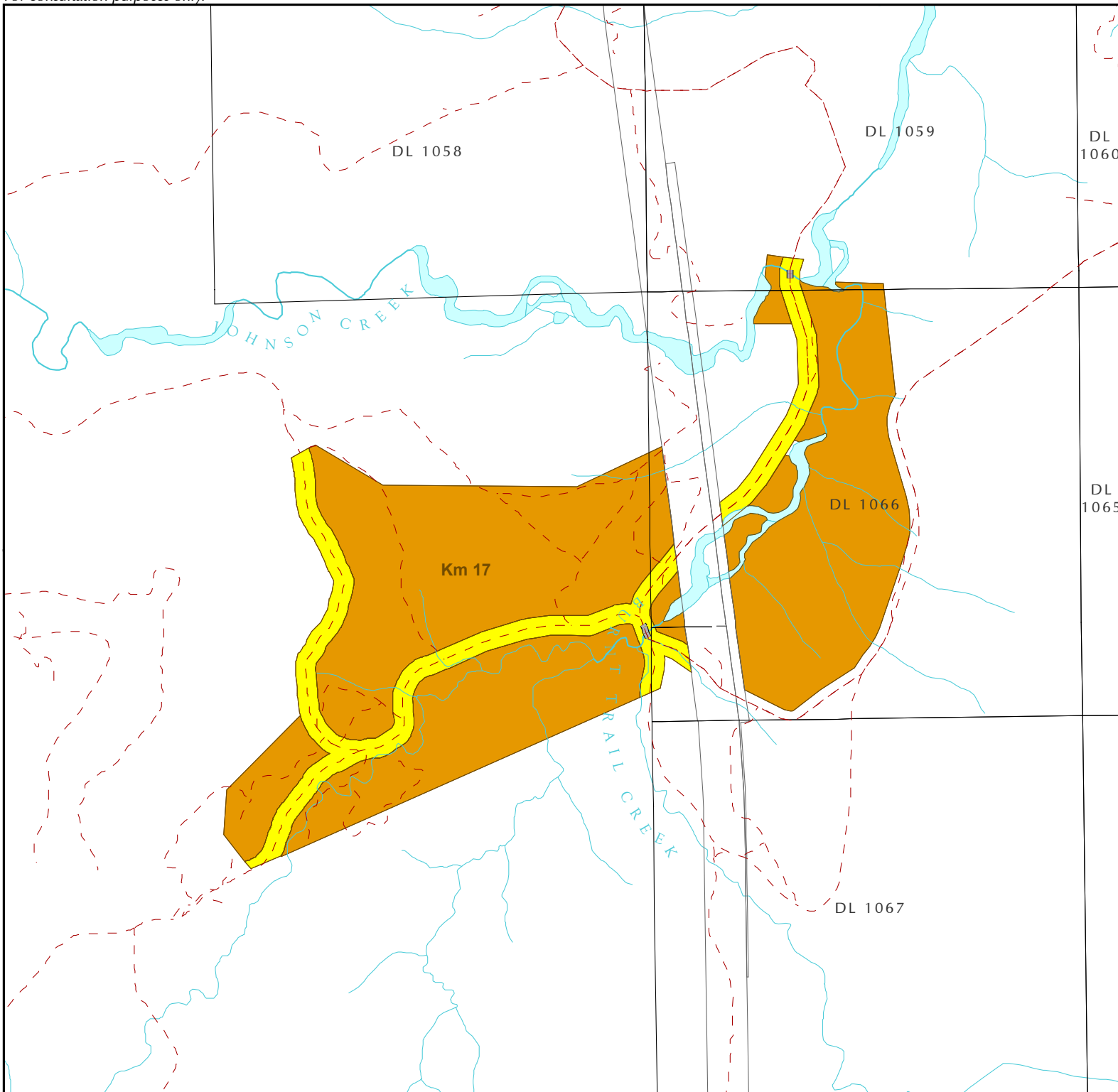
# Saulteau First Nation Agreement Land

## Page 2 of 11






-  Addition to Reserve Land
-  Additional Fee Simple Land
-  Shortfall Land
-  Site C Land
-  Excluded provincial corridor
-  Saulteau First Nation Indian Reserve
-  Park or protected area

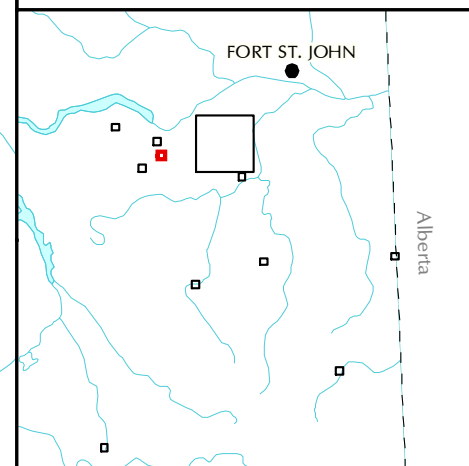
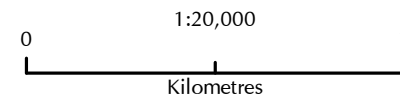


Produced by: GeoBC  
 Created by: Decision Support Section, mmm  
 Coordinate System: NAD 1983 UTM Zone 10N  
 Date: April 5, 2023  
 Produced for:  
 Ministry of Indigenous Relations and Reconciliation

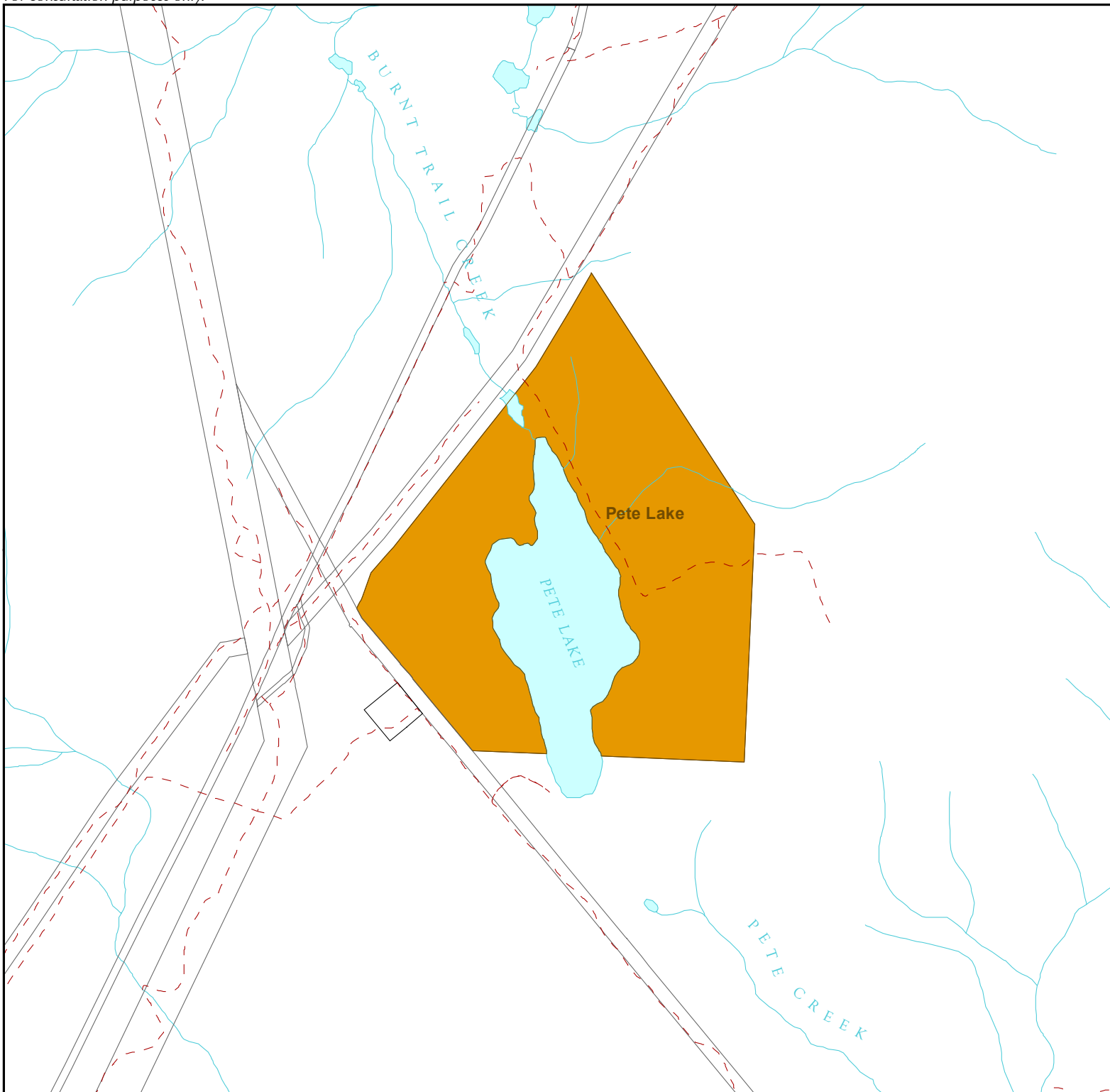


# Saulteau First Nation Agreement Land Page 3 of 11





-  Addition to Reserve Land
-  Additional Fee Simple Land
-  Shortfall Land
-  Site C Land
-  Excluded provincial corridor
-  Saulteau First Nation Indian Reserve
-  Park or protected area

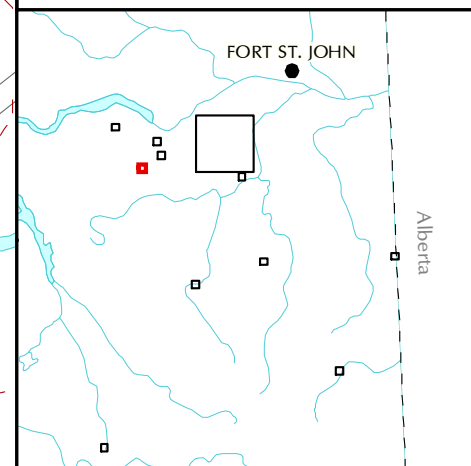
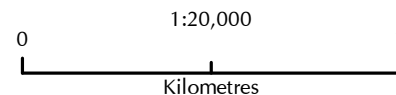


Produced by: GeoBC  
Created by: Decision Support Section, mmm  
Coordinate System: NAD 1983 UTM Zone 10N  
Date: April 5, 2023  
Produced for:  
Ministry of Indigenous Relations and Reconciliation

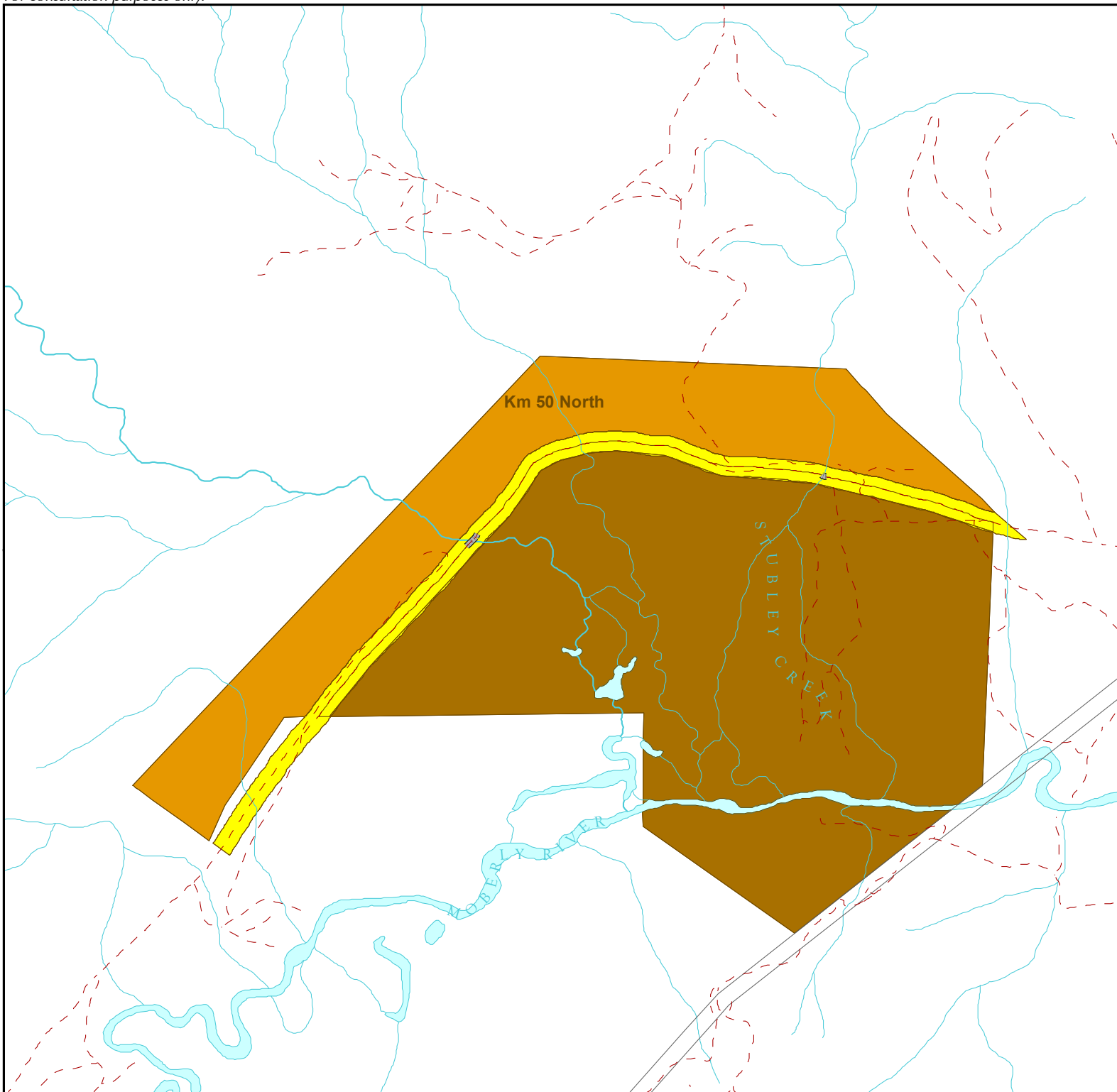


# Saulteau First Nation Agreement Land Page 4 of 11

-  Addition to Reserve Land
-  Additional Fee Simple Land
-  Shortfall Land
-  Site C Land
-  Excluded provincial corridor
-  Saulteau First Nation Indian Reserve
-  Park or protected area









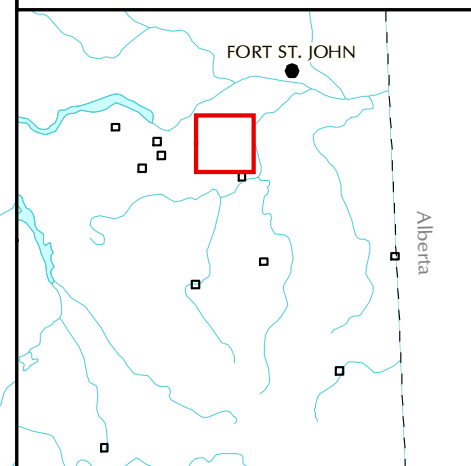
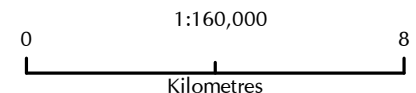
Produced by: GeoBC  
 Created by: Decision Support Section, mmm  
 Coordinate System: NAD 1983 UTM Zone 10N  
 Date: April 5, 2023  
 Produced for:  
 Ministry of Indigenous Relations and Reconciliation



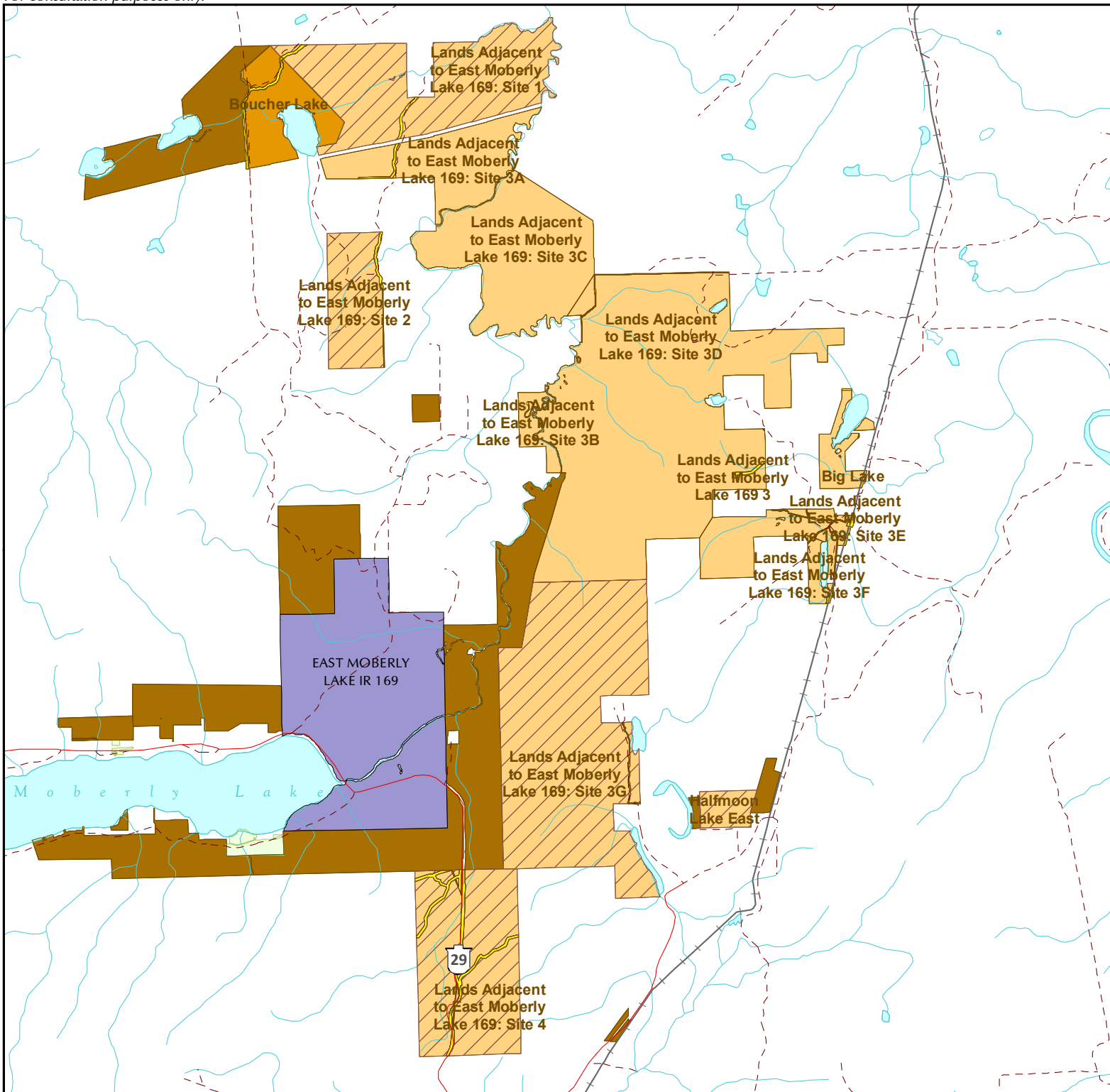
# Saulteau First Nation Agreement Land

## Page 5 of 11

-  Addition to Reserve Land
-  Additional Fee Simple Land
-  Shortfall Land
-  Site C Land
-  Excluded provincial corridor
-  Saulteau First Nation Indian Reserve
-  Park or protected area










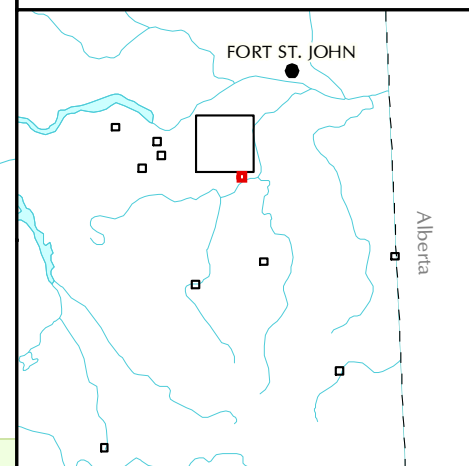
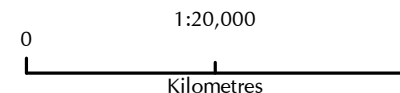
Produced by: GeoBC  
 Created by: Decision Support Section, mmm  
 Coordinate System: NAD 1983 UTM Zone 10N  
 Date: April 5, 2023  
 Produced for:  
 Ministry of Indigenous Relations and Reconciliation



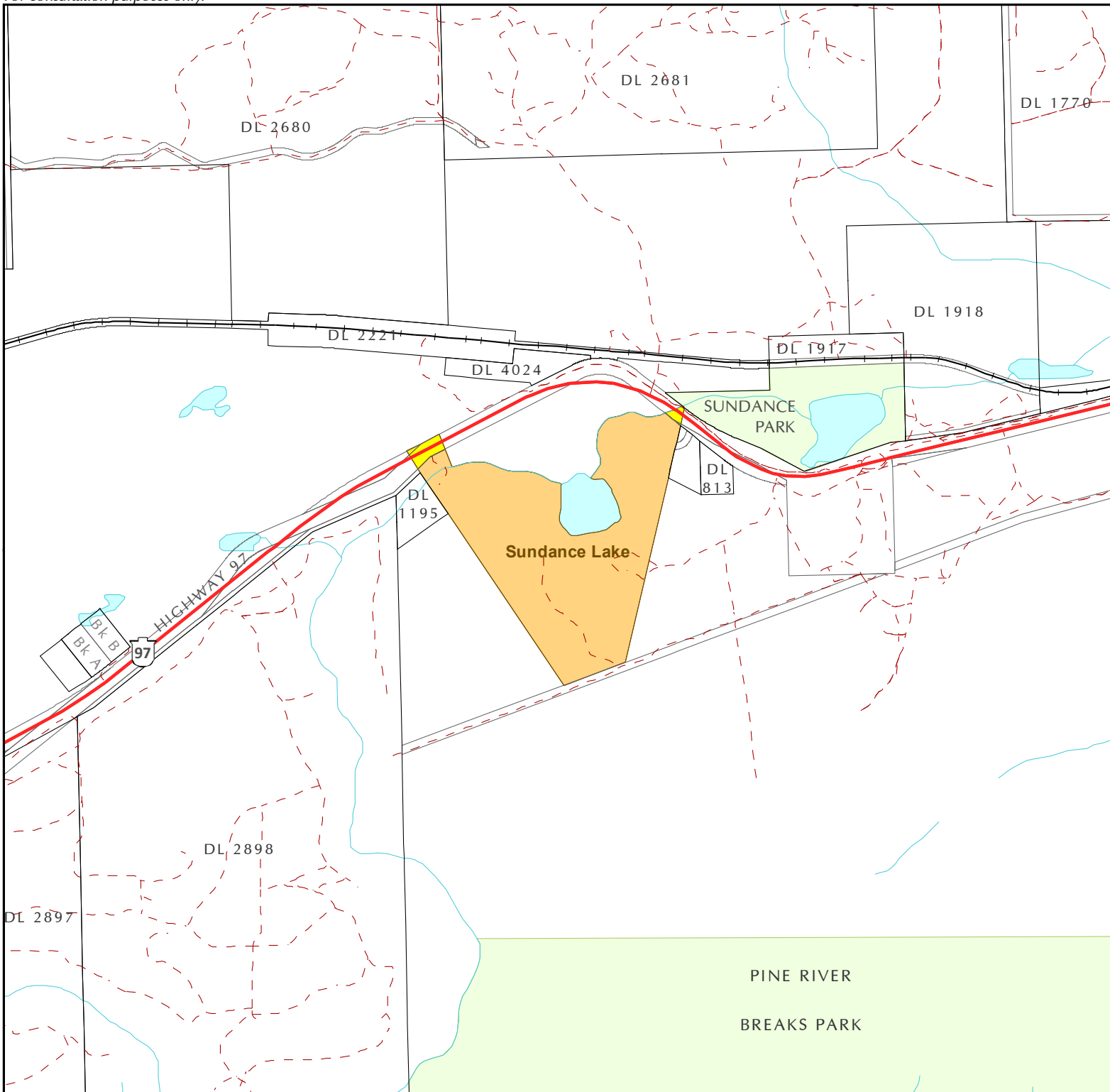
# Saulteau First Nation Agreement Land

## Page 6 of 11





-  Addition to Reserve Land
-  Additional Fee Simple Land
-  Shortfall Land
-  Site C Land
-  Excluded provincial corridor
-  Saulteau First Nation Indian Reserve
-  Park or protected area

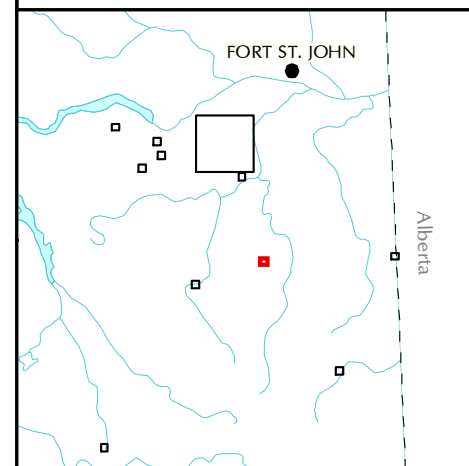
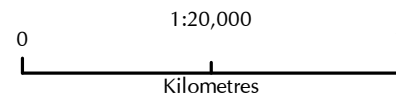


Produced by: GeoBC  
 Created by: Decision Support Section, mmm  
 Coordinate System: NAD 1983 UTM Zone 10N  
 Date: April 5, 2023  
 Produced for:  
 Ministry of Indigenous Relations and Reconciliation

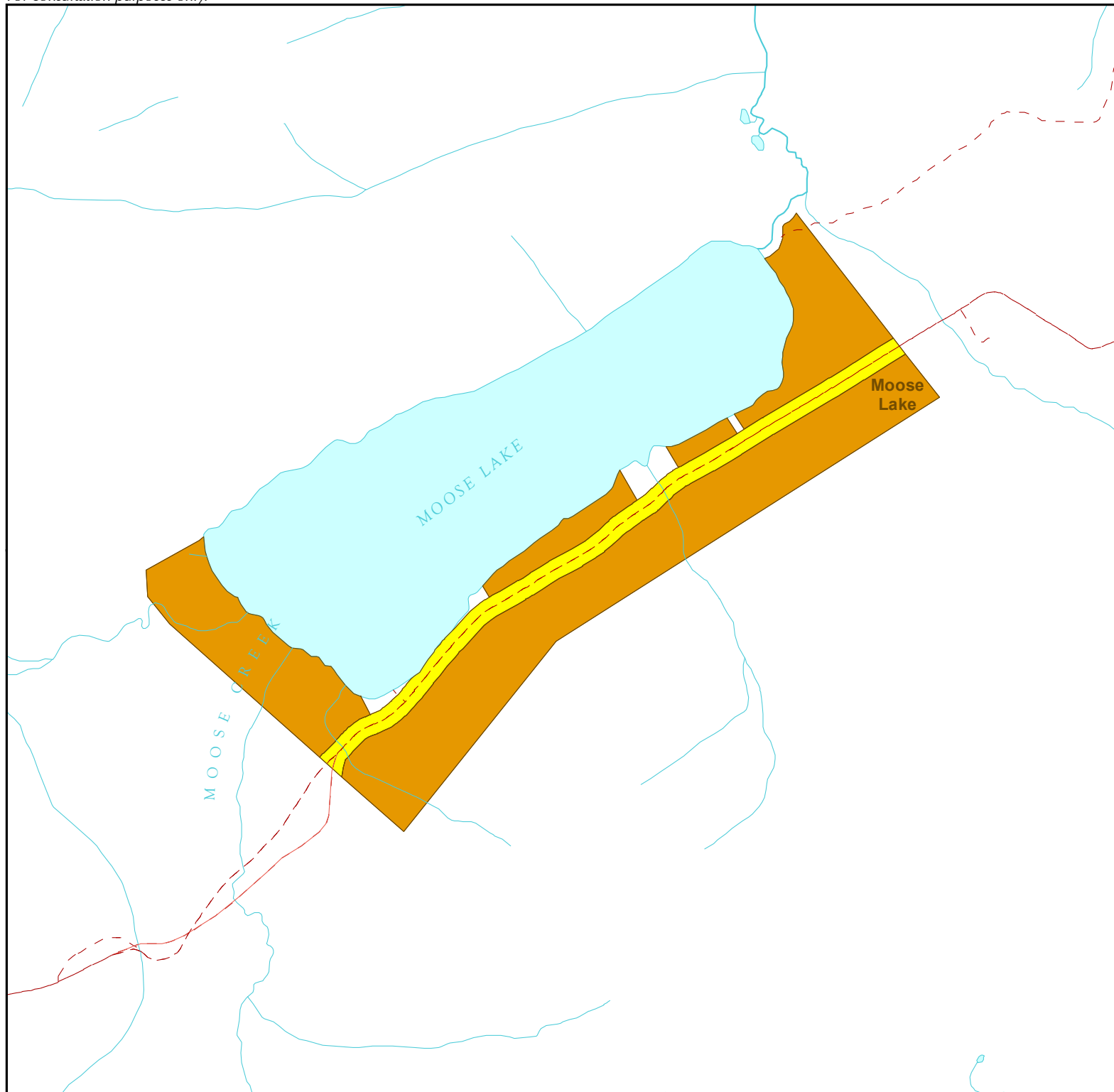


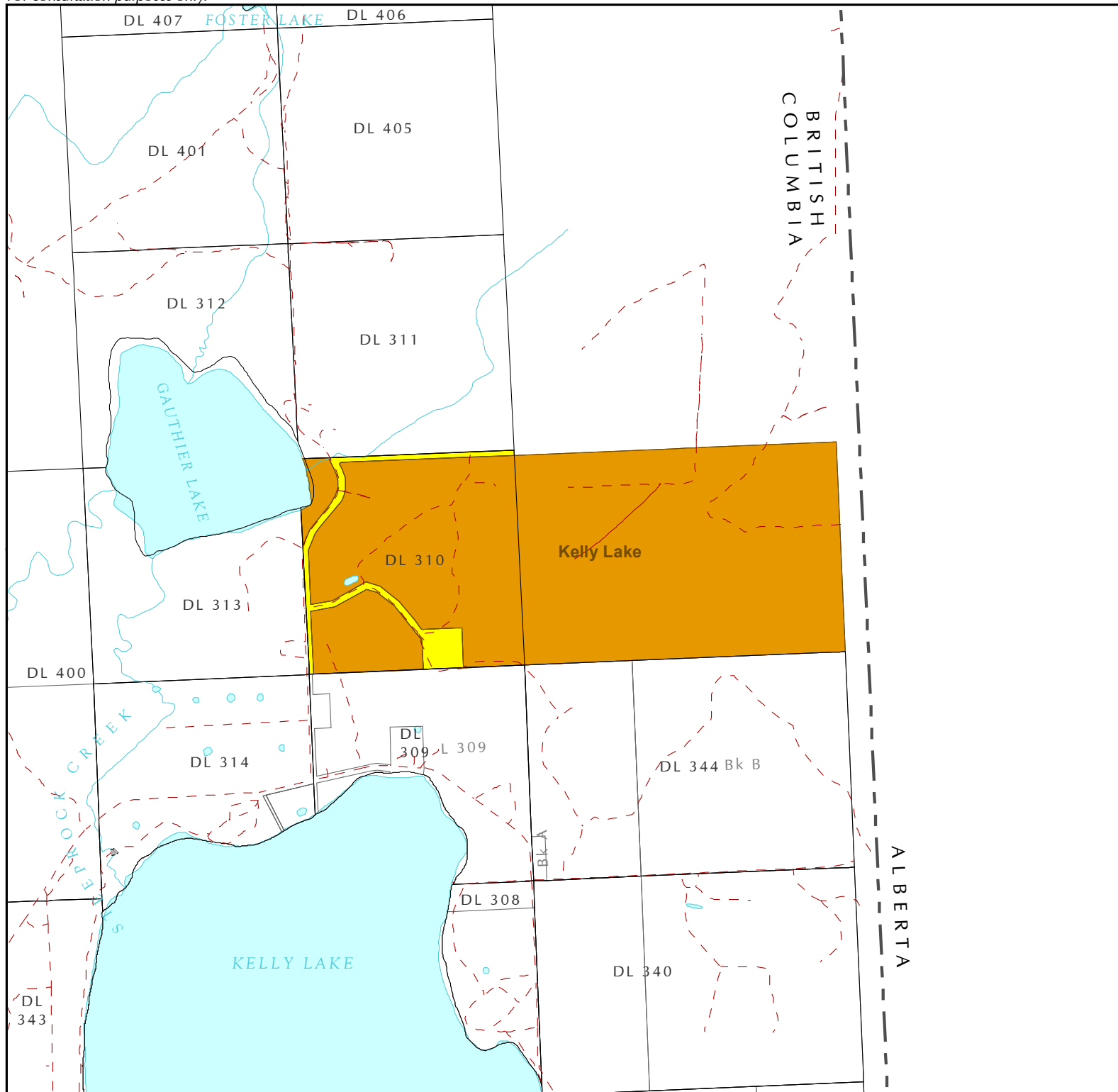
# Saulteau First Nation Agreement Land Page 7 of 11

-  Addition to Reserve Land
-  Additional Fee Simple Land
-  Shortfall Land
-  Site C Land
-  Excluded provincial corridor
-  Saulteau First Nation Indian Reserve
-  Park or protected area



Produced by: GeoBC  
 Created by: Decision Support Section, mmm  
 Coordinate System: NAD 1983 UTM Zone 10N  
 Date: April 5, 2023  
 Produced for:  
 Ministry of Indigenous Relations and Reconciliation

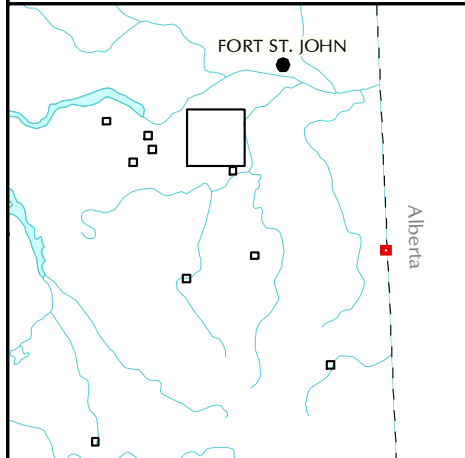
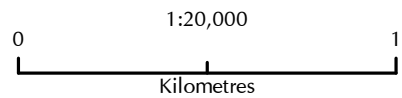




### Saulteau First Nation Agreement Land

Page 8 of 11

- Addition to Reserve Land
- Additional Fee Simple Land
- Shortfall Land
- Site C Land
- Excluded provincial corridor
- Saulteau First Nation Indian Reserve
- Park or protected area










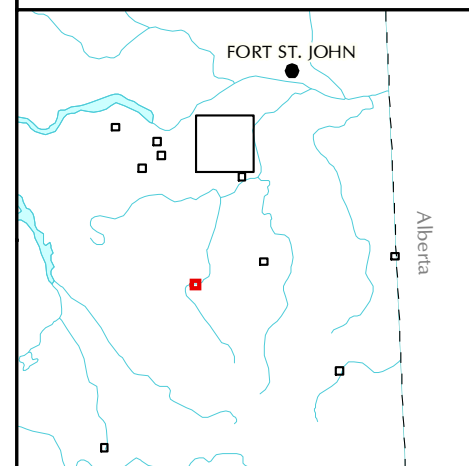
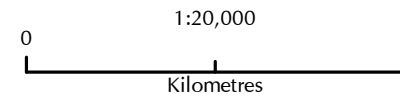
Produced by: GeoBC  
 Created by: Decision Support Section, mmm  
 Coordinate System: NAD 1983 UTM Zone 10N  
 Date: April 5, 2023  
 Produced for:  
 Ministry of Indigenous Relations and Reconciliation



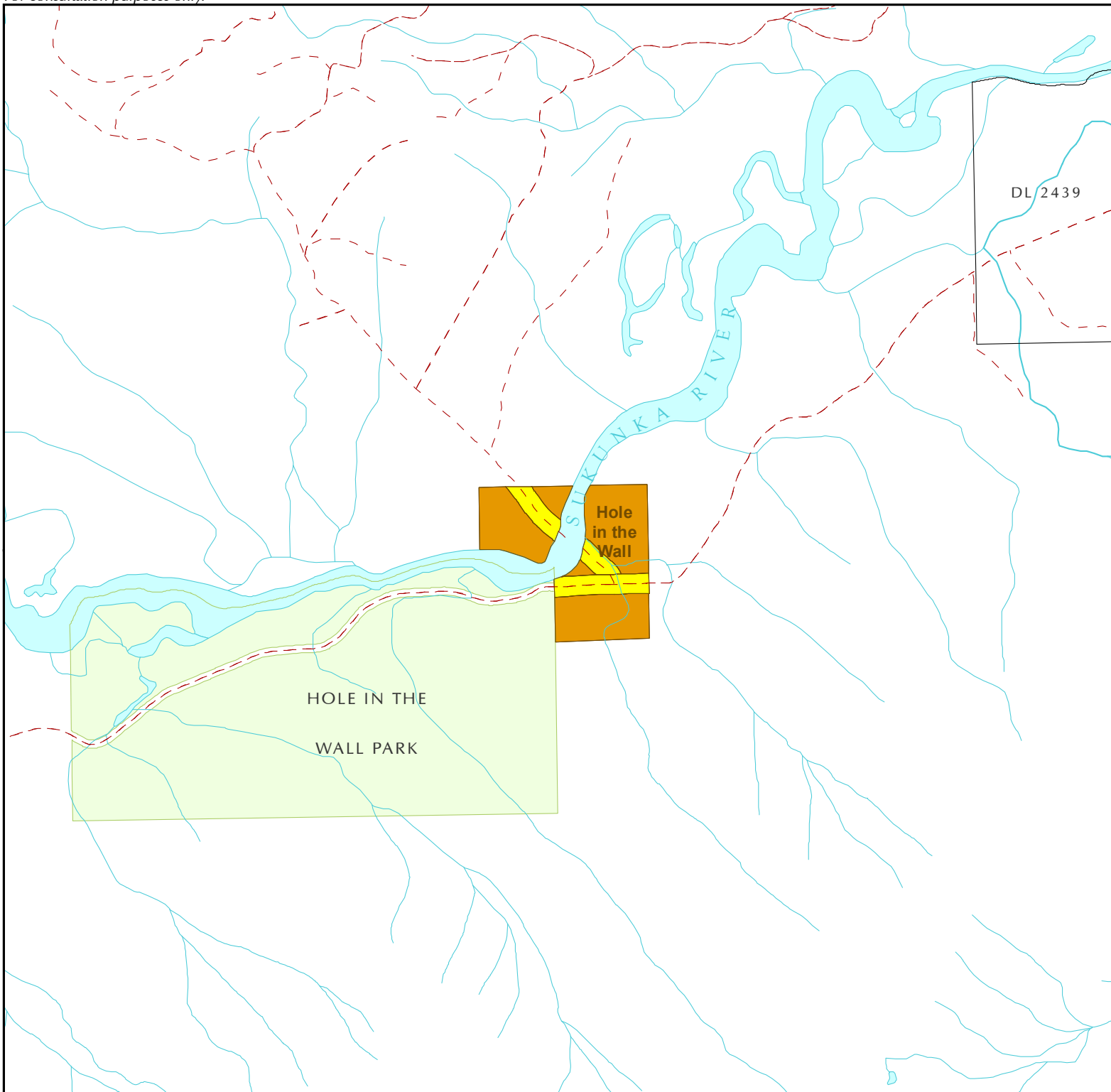
# Saulteau First Nation Agreement Land

## Page 9 of 11








-  Addition to Reserve Land
-  Additional Fee Simple Land
-  Shortfall Land
-  Site C Land
-  Excluded provincial corridor
-  Saulteau First Nation Indian Reserve
-  Park or protected area

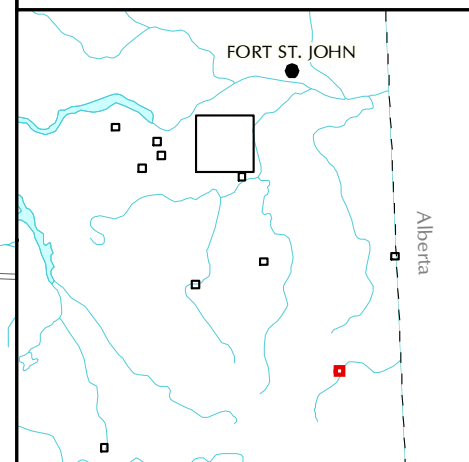
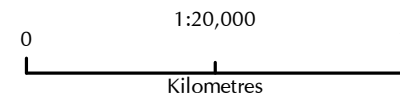


Produced by: GeoBC  
 Created by: Decision Support Section, mmm  
 Coordinate System: NAD 1983 UTM Zone 10N  
 Date: April 5, 2023  
 Produced for:  
 Ministry of Indigenous Relations and Reconciliation

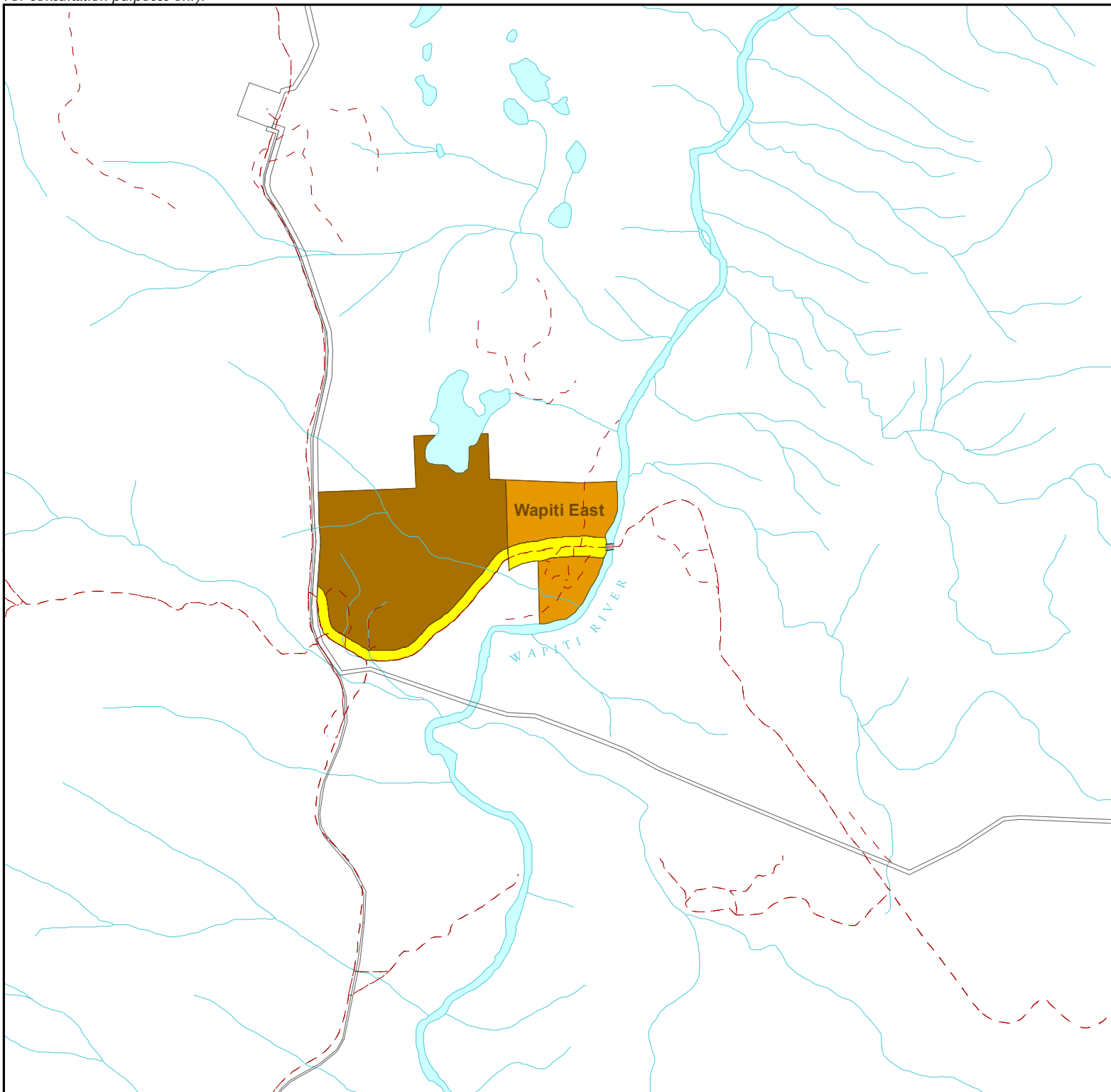


# Saulteau First Nation Agreement Land Page 10 of 11








-  Addition to Reserve Land
-  Additional Fee Simple Land
-  Shortfall Land
-  Site C Land
-  Excluded provincial corridor
-  Saulteau First Nation Indian Reserve
-  Park or protected area

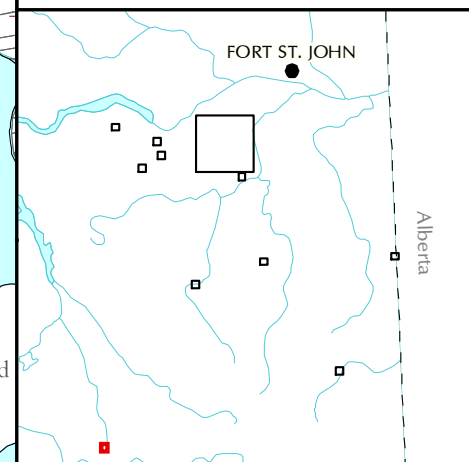
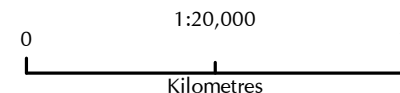


Produced by: GeoBC  
 Created by: Decision Support Section, mmm  
 Coordinate System: NAD 1983 UTM Zone 10N  
 Date: April 5, 2023  
 Produced for:  
 Ministry of Indigenous Relations and Reconciliation



# Saulteau First Nation Agreement Land Page 11 of 11

-  Addition to Reserve Land
-  Additional Fee Simple Land
-  Shortfall Land
-  Site C Land
-  Excluded provincial corridor
-  Saulteau First Nation Indian Reserve
-  Park or protected area



Produced by: GeoBC  
 Created by: Decision Support Section, mmm  
 Coordinate System: NAD 1983 UTM Zone 10N  
 Date: April 5, 2023  
 Produced for:  
 Ministry of Indigenous Relations and Reconciliation

