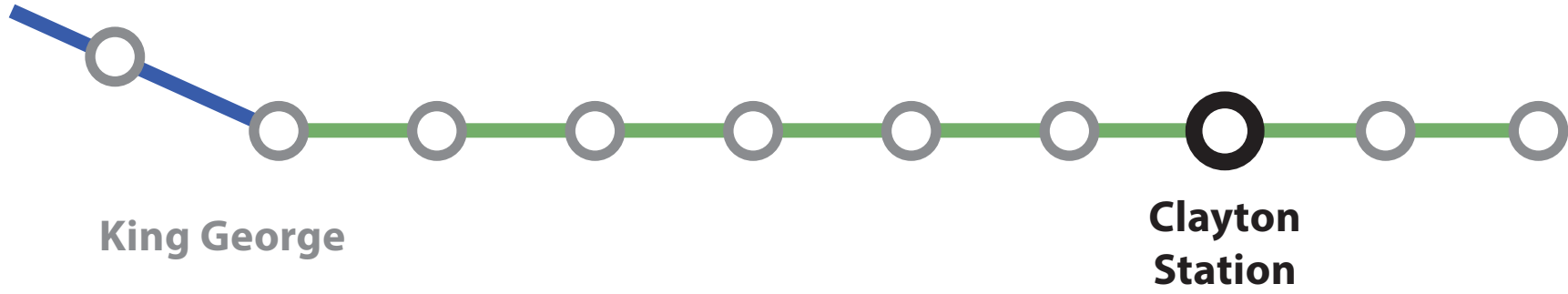


# Clayton Station


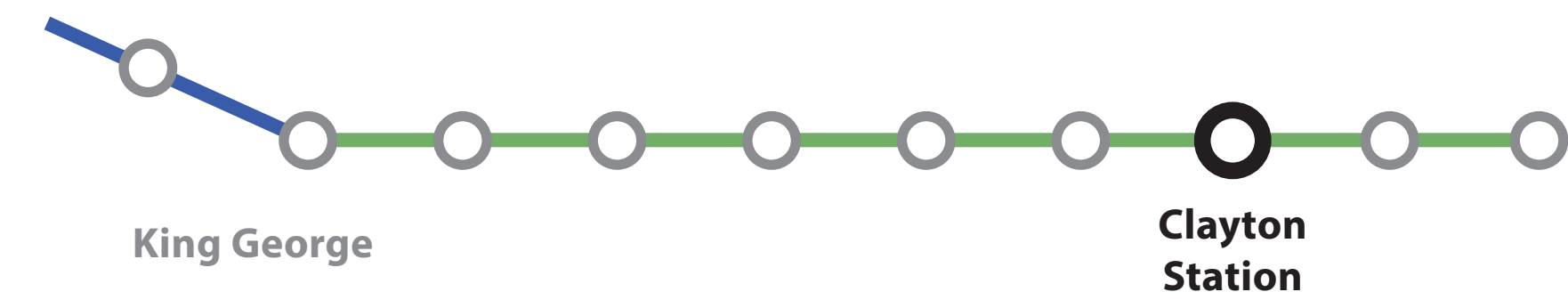
190 Street and Fraser Highway



Conceptual rendering, subject to change; does not reflect future transit-oriented development

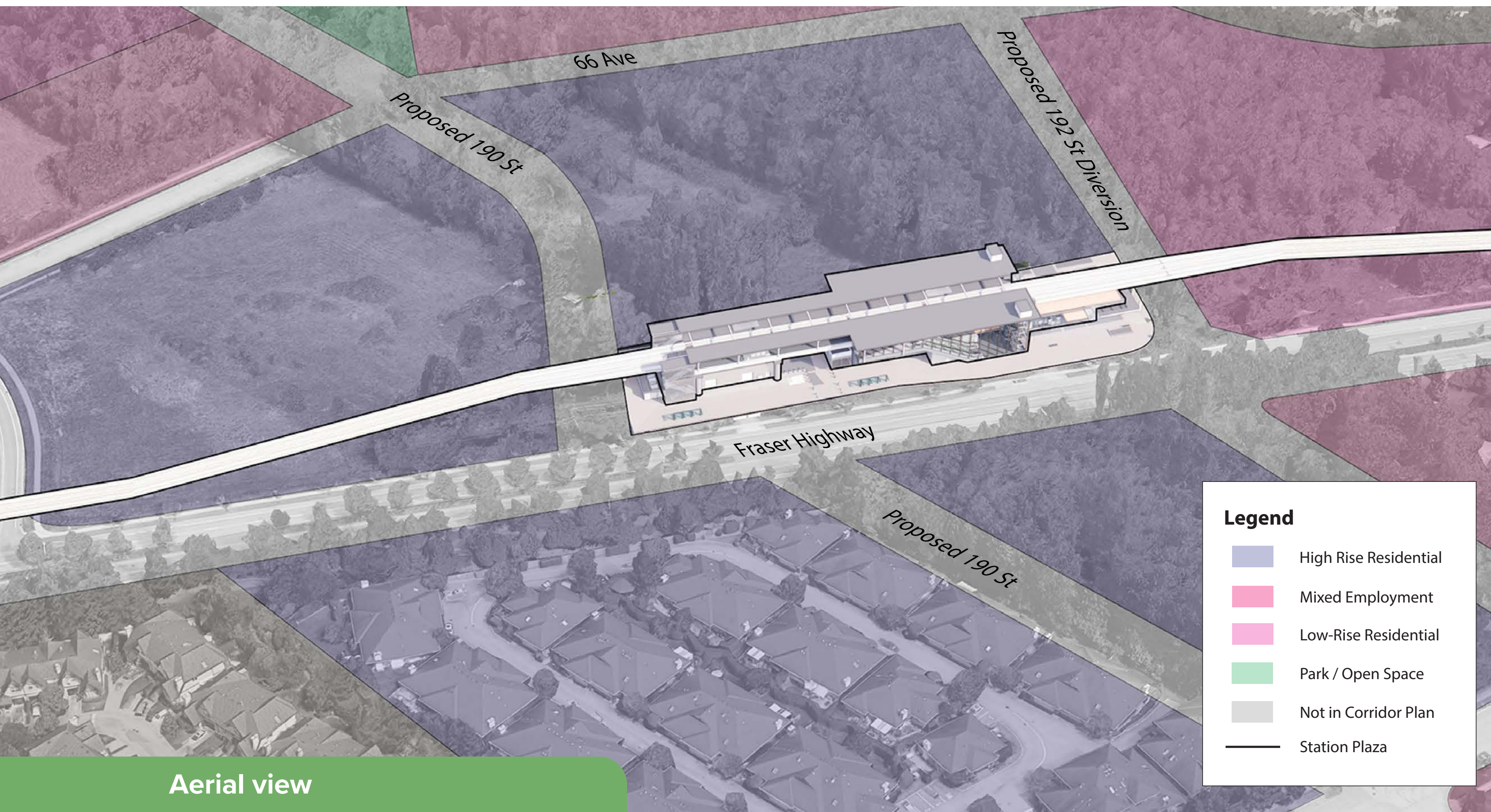
# Clayton Station

190 Street and Fraser Highway



South elevation streetscape

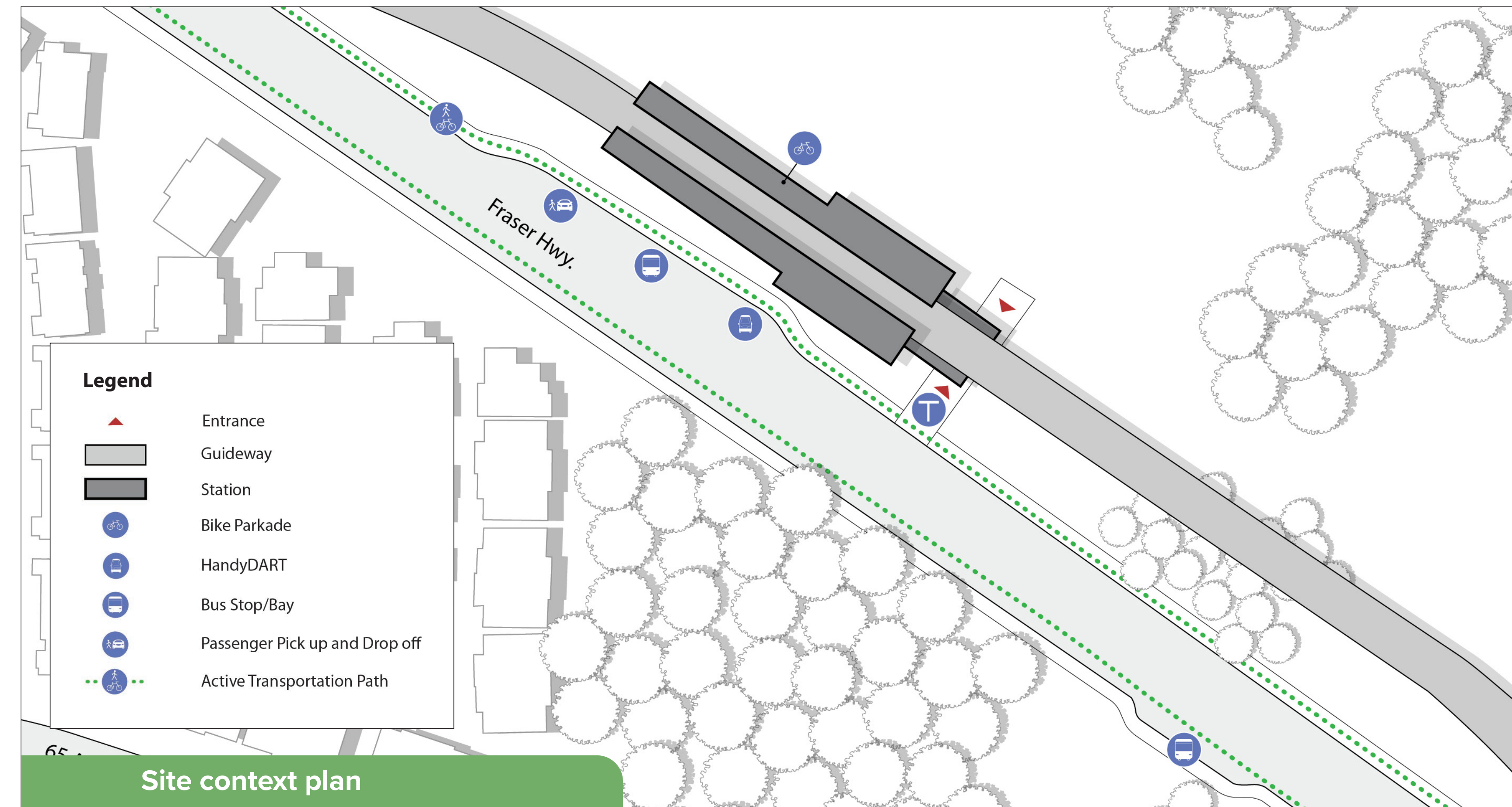
Conceptual rendering, subject to change; does not reflect future transit-oriented development



- Legend**
- High Rise Residential
  - Mixed Employment
  - Low-Rise Residential
  - Park / Open Space
  - Not in Corridor Plan
  - Station Plaza

Aerial view

Source: Clayton Corridor Plan 2023

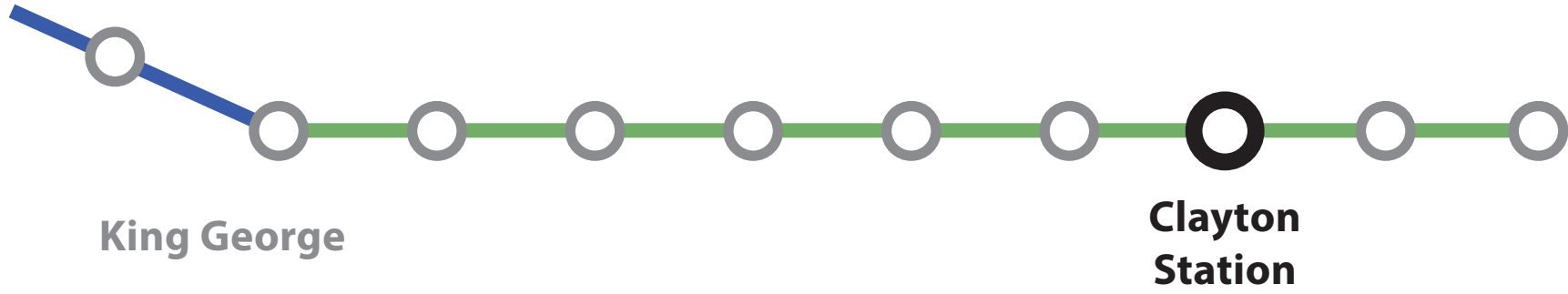


- Legend**
- Entrance
  - Guideway
  - Station
  - Bike Parkade
  - HandyDART
  - Bus Stop/Bay
  - Passenger Pick up and Drop off
  - Active Transportation Path

Site context plan

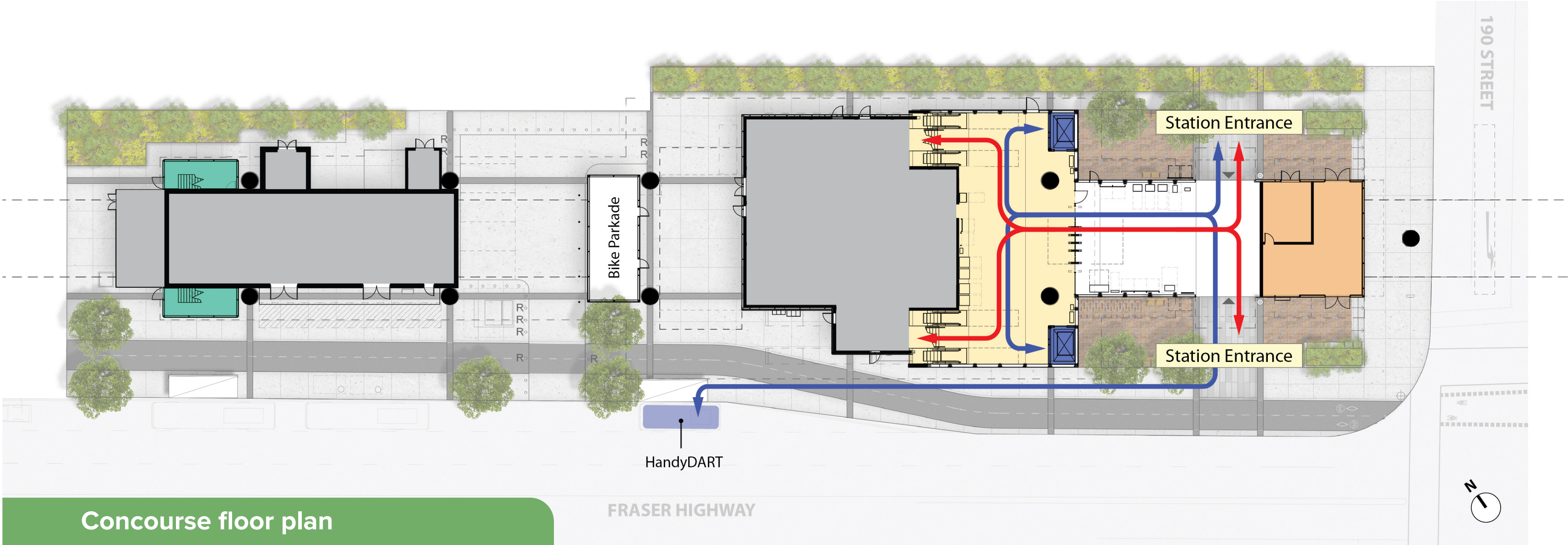
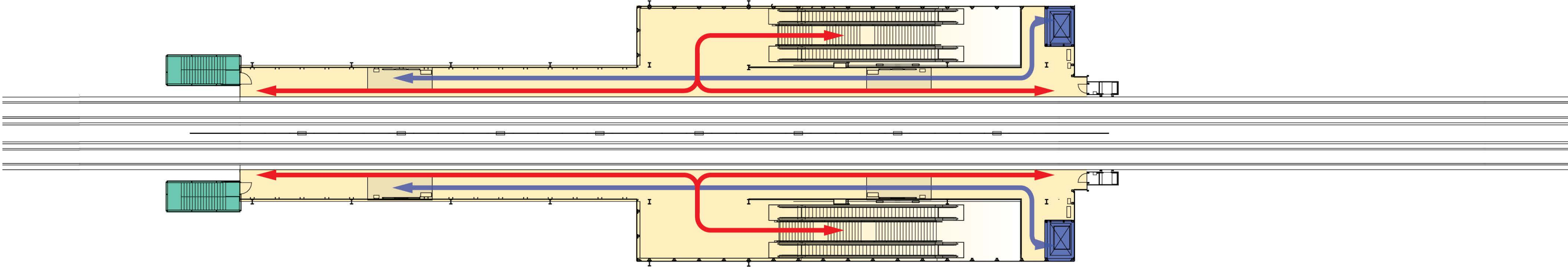
# Clayton Station

190 Street and Fraser Highway



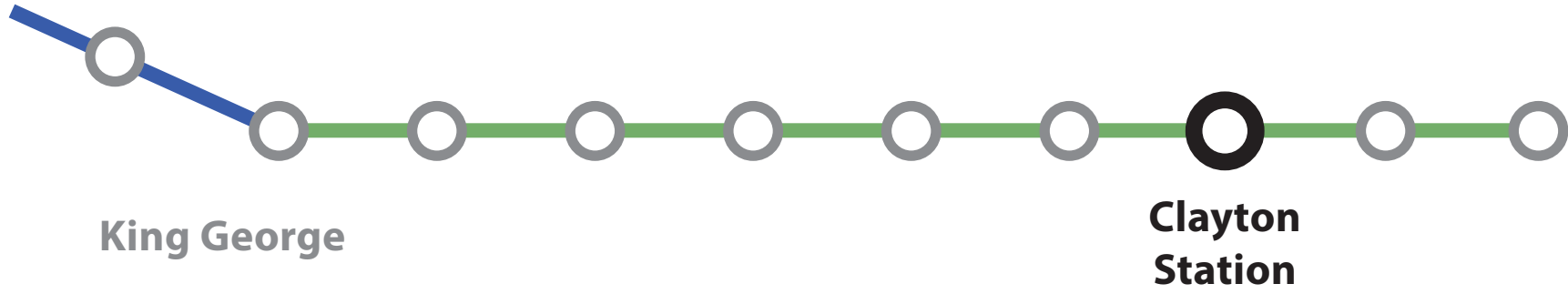
**Legend**

- Escalators / Stairs Circulation
- Elevator Circulation
- Elevator
- Paid Fare Zone
- Service Rooms
- Commercial Retail Unit
- Emergency Stairs
- Station & Guideway Outline



# Clayton Station

190 Street and Fraser Highway



Clayton Station – evening rendering

Conceptual rendering, subject to change; does not reflect future transit-oriented development