

PROVINCE OF BRITISH COLUMBIA

ORDER OF THE MINISTER OF WATER, LAND, AND RESOURCE  
STEWARDSHIP

*Land Act*

Ministerial Order No. \_\_\_\_\_

I, Matt LeRoy, as a delegate of the Minister of Water, Land and Resource Stewardship, pursuant to section 93.4 of the *Land Act*, order the following:

1. The Squamish Nation Land Use Objectives Order is made.
2. The Order takes effect on the date that notice is published in the Gazette.

\_\_\_\_\_  
*Date*

\_\_\_\_\_  
*Minister of Water, Land and Resource  
Stewardship (or authorized signatory)*

Matt LeRoy, Executive Director, Coast Area

\_\_\_\_\_  
*Printed Name and Title (if authorized  
signatory)*

\_\_\_\_\_  
*(This part is for administrative purposes only and is not part of the Order.)*

**Authority under which Order is made:**

Act and section: Land Act, s. 93.4

Other: Land Use Objectives Regulation

# SQUAMISH NATION LAND USE OBJECTIVES ORDER

## 1. Relationship to *Forest and Range Practices Act*

- (1) The Objectives set out in this Order are established as land use objectives under section 93.4 of the *Land Act*, for the purposes of the *Forest and Range Practices Act* (FRPA).
- (2) For the purposes of section 8 (4) of the FRPA, the period within which a holder of a Forest Stewardship Plan (FSP) must submit an amendment for the purposes of section 8 (1) is 12 months from the date this Order takes effect.
- (3) Unless otherwise stated, terms used in this Order have the same meaning as in the FRPA, the *Forest Act*, and their regulations.

## 2. Geographic Area

- (1) Subject to subsection (2), the objectives in this Order apply to the areas of Crown land shown outlined in black on the attached maps titled “Phase 2 Siiyamin Sites” and “Phase 2 Special Cultural Management Areas”, dated October 30, 2025, as set out in Schedule A and Schedule B, respectively.
- (2) Where an objective refers to an area shown on a map and the area is also defined by a source spatial dataset, the boundaries of the area as defined by the source spatial dataset will apply. The source spatial dataset is available in:  
<https://catalogue.data.gov.bc.ca/dataset/legal-planning-objectives-current-polygon>.

## 3. Interpretation and Definitions

- (1) Nothing in, under or arising out of this Order abrogates or derogates from any Aboriginal rights, Aboriginal title or treaty rights of any First Nation and does not relieve the Province of any obligation to consult with any First Nation.
- (2) In this order:  
**“culturally modified tree”** or **“CMT”** means a tree with evidence of use for cultural or ceremonial purposes by First Nations.

**“Ecosystem risk category”** means the risk to forest ecosystem health associated with an ecosystem within Squamish Nation territory, based on the amount of old forest present in that ecosystem, as defined in the following table (as of 2026):

Ecosystem Risk Category	Biogeoclimatic Ecosystem Classification (BEC)	BEC label
High (less than 30% old forest)	Coastal Western Hemlock Dry Maritime	CWH dm
	Coastal Western Hemlock Dry Submaritime	CWH ds1
	Coastal Western Hemlock Very Wet Maritime Submontane	CWH vm1

Moderate (between 30% and 70% old forest)	Coastal Western Hemlock Very Wet Maritime Montane Coastal Western Hemlock Moist Submaritime Southern Mountain Hemlock Moist Maritime Windward	CWH vm2 CWH ms1 MH mm1
Low (more than 70% old forest)	Mountain Hemlock Moist Maritime Leeward	MH mm2

**“Forest structure”** means all trees, regardless of size, whether living or dead, standing or laying on the ground.

**“Large cedar tree”** means a Western redcedar tree or yellow cedar tree with a diameter at breast height (DBH) measuring 150 centimetres (cm) or greater.

**“Old forest”** means forest stands 250 years or older.

**“Phase 2 Siiyamin Sites”** means the areas shown on the map in Schedule A.

**“Phase 2 Special Cultural Management Areas”** or **“Phase 2 SCMAs”** means the areas shown on the map in Schedule B.

**“Source spatial dataset”** means information in the form of a Geographic Information System feature class format, shapefile format, or coverage.

**“Total area under prescription”** or **“TAUP”** means the full area identified in a site-level forest management prescription, including the harvest area and any associated retention or management zones, as defined in an approved forest stewardship plan or site plan.

#### 4. Objective for Phase 2 Siiyamin Sites

- (1) All forest structure within Phase 2 Siiyamin Sites is retained.

#### 5. Objectives for Large Stands of Old and Mature Forests in Phase 2 SCMAs

- (1) All forest structure within the “Old Forest Category A” areas identified on the map in Schedule B is retained;
- (2) A minimum of 20% of the standing trees in the TAUP are retained as stand level retention within the “Old Forest Category B” areas on the map in Schedule B; and
- (3) All forest structure within the “Mature Forest” areas identified on the map in Schedule B is retained.

#### 6. Objective for the McNair watershed

- (1) All forest structure within the “McNair Watershed Portion” of the West Side Howe Sound Phase 2 SCMA, as identified on the map in Schedule B, is retained.

#### 7. Objectives for Large Cedar Trees in Phase 2 SCMAs

- (1) Within the TAUP of any proposed harvesting area within a Phase 2 SCMA:
  - (a) all large cedar trees are retained; and
  - (b) for each large cedar tree retained under section 7(1)(a), all forest structure around each large cedar tree is retained within a retention zone radius (measured in slope distance) being equal to, or greater than, half of the height of the retained large cedar tree, with the retained tree being the centre of the retention zone.
- (2) Additional dispersed cedar trees within the TAUP of any proposed harvesting area are retained for a Phase 2 SCMA, according to the following retention specifications, based on the relevant ecosystem risk category as of the year of harvesting:
  - (a) in high-risk ecosystems (CWH dm, CWH ds1, CWH vm1, as of 2026), 30% of cedar trees by basal area per hectare are retained as a combination of dispersed and aggregate retention across the TAUP, and the retained cedar trees must include the largest living trees;
  - (b) in moderate-risk ecosystems (CWH ms1, CWH vm2, MH mm1, as of 2026), 20% of cedar trees by basal area per hectare are retained as a combination of dispersed and aggregate retention across the TAUP, and the retained cedar trees must include the largest living trees; and
  - (c) in low-risk ecosystems (MH mm2, as of 2026), 10% of cedar trees by basal area per hectare are retained as a combination of dispersed and aggregate retention across the TAUP, and the retained cedar trees must include the largest living trees.
- (3) Cedar trees within the TAUP of any proposed harvesting area within a Phase 2 SCMA are recruited as follows:
  - (a) Where an obligation exists under Section 29 of the FRPA to establish a free growing stand in the net area to be reforested, then:
    - (i) Where ecologically suitable, cedar trees are prioritized in the tree species that are planted and established; and
    - (ii) The numbers of healthy cedar trees required to sufficiently stock a free growing stand established in the net area to be reforested are maximized to the extent practicable for the net area to be reforested.

#### **8. Objectives for Culturally Modified Trees (CMTs) in Phase 2 SCMAs**

- (1) Uphold cultural values through the retention of all CMTs dating 1846 and earlier, as well as those CMTs dating after 1846 that are culturally significant or rare.
- (2) Where a CMT is retained, a retention buffer of at least 10 metres slope distance is to be established around the retained CMT.

#### **9. Objectives for Healthy Riparian and Wetland Ecosystems in Phase 2 SCMAs**

- (1) All forest structure is retained in accordance with the riparian reserve zones and riparian management zones for all classified streams, wetlands, and lakes as identified in

Schedule C: Riparian Area Forest Retention Specifications.

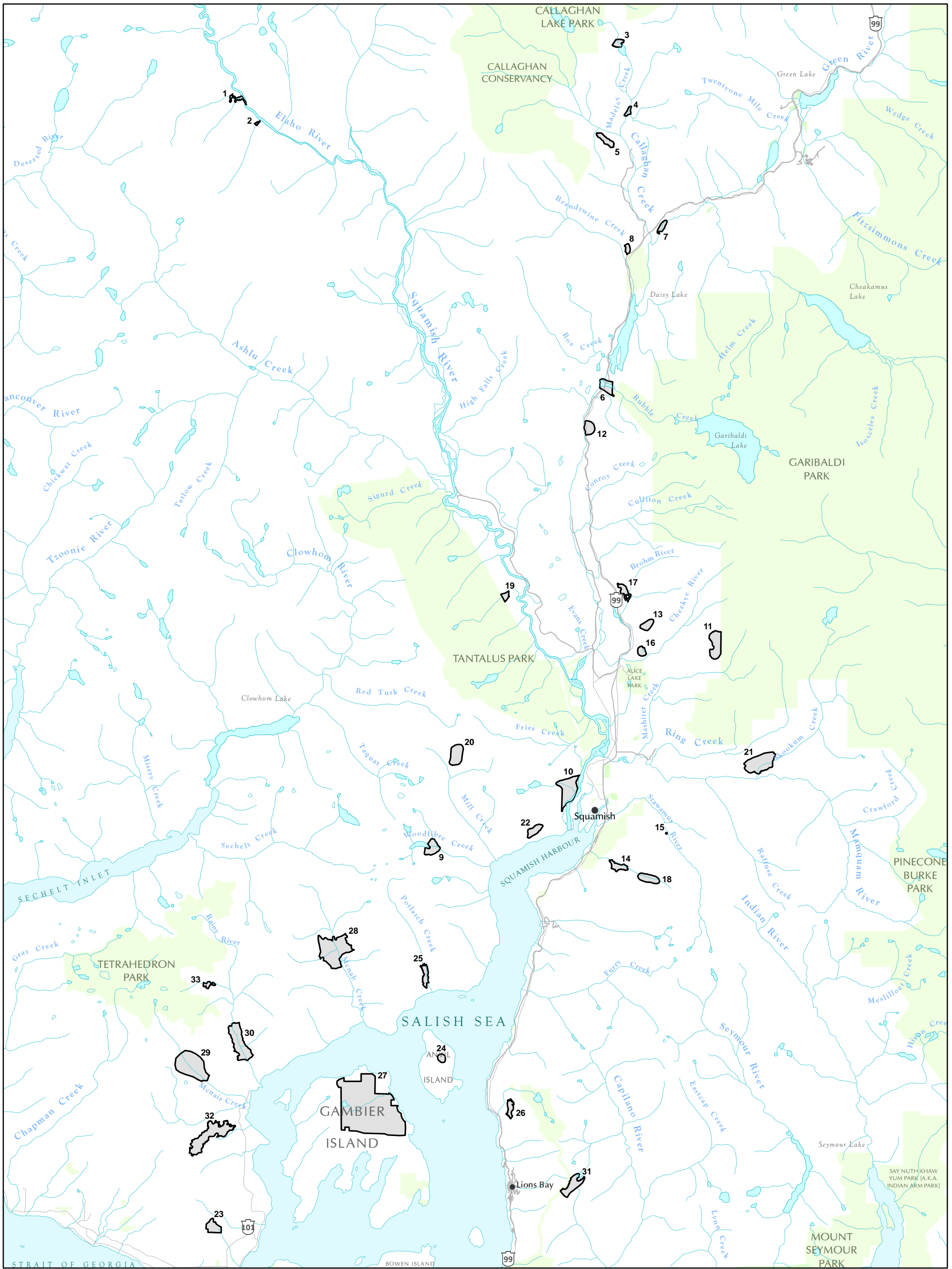
10. **Harvesting for forest health, road maintenance and safety**

- (1) Despite sections 4-9 of this Order, forest harvesting may be permitted in Phase 2 Siiyamin Sites and within the Phase 2 SCMAs, to:
  - (a) address an urgent threat to forest health and ecological integrity, including to implement wildfire risk reduction measures
  - (b) support road maintenance activities within an area under permit; or
  - (c) eliminate imminent safety hazards.
  - (d) Subsections 10(1)(a)-(c) are to be used only where there is no practicable alternative, the planned activity minimizes the number of trees cut, and the harvesting is consistent with the management intent to maintain the natural conditions which support cultural uses of the area.

## Squamish Nation Land Use Objectives Order


### SCHEDULE A – Phase 2 Siiyamin Sites

<b>LUOO Site ID.</b>	<b>Phase 2 Siiyamin Site Name</b>
1	Peaches & Ponor
2	Limelite Creek
3	Powell Lake
4	Madelay Creek
5	Callaghan
6	Rubble (Spo7ez)
7	Cheakamus River
8	Brandywine
9	Henriette Lake
10	Monmouth Creek
11	Cheekye Ridge
12	Conroy Creek
13	Brohm Ridge
14	Lower Shannon
15	Stawamus Canyon
16	Cat Lake
17	Brohm North
18	Upper Shannon
19	Lower Tantalus
20	Sedgwick
21	Skookum Creek
22	Squamish Harbour North
23	Upper Gibsons
24	Leading Peak Anvil Island
25	Potlatch Creek
26	Deeks Creek
27	Gambier Island
28	McNab Creek
29	McNair Creek
30	Rainy River
31	Lions/Enchantment Lake
32	Dakota
33	Tetra Creek



## Squamish Nation Land Use Objectives Order


### Schedule A - Phase 2 Siyamin Sites

 Phase 2 Siyamin Sites

 Provincial Park / Conservancy

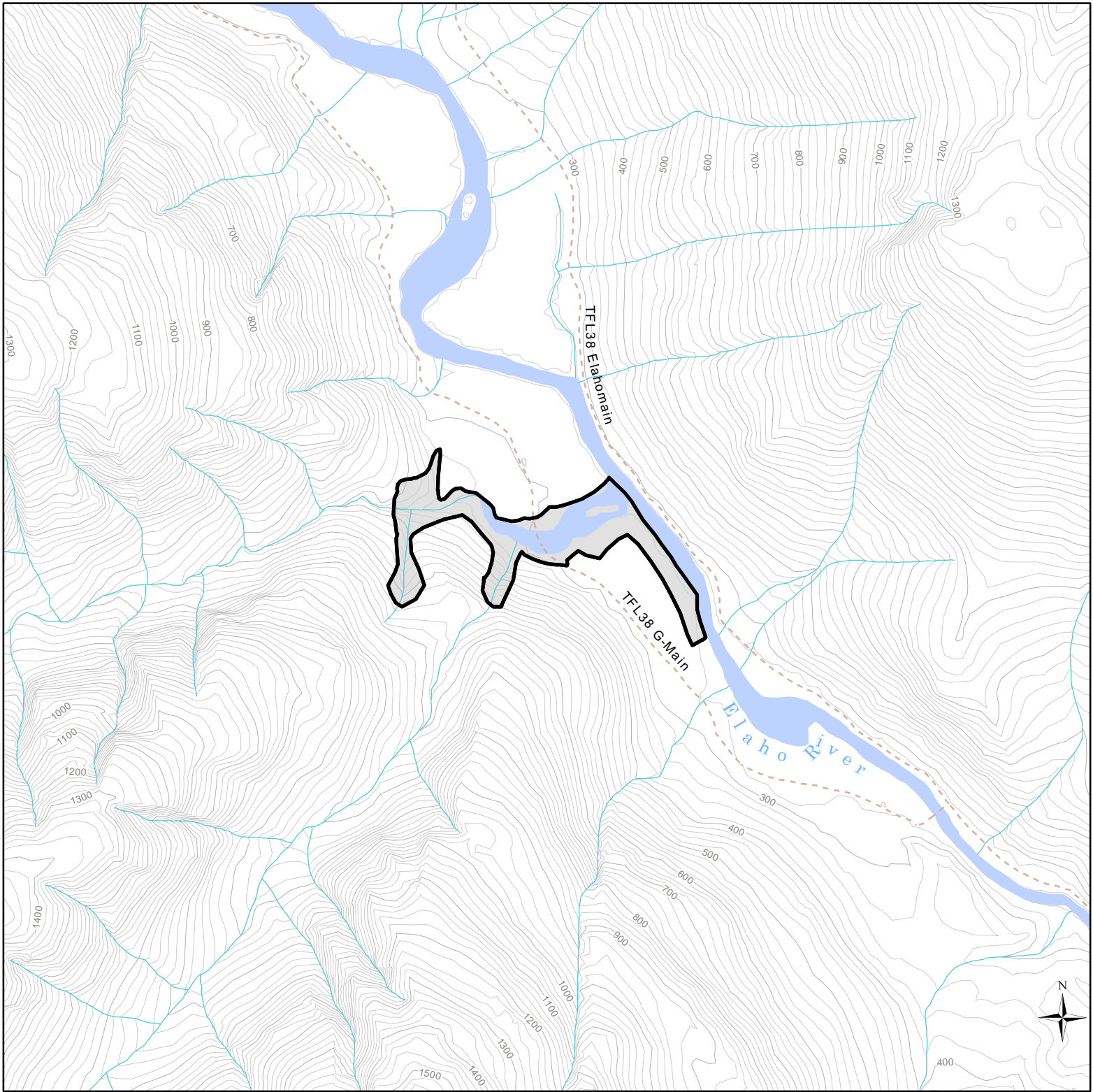


Scale: 1:250,000



NOTE: Where an objective refers to an area shown both on this map and in a spatial dataset, the boundaries of the area defined by the spatial dataset are to apply in the event of any inconsistency. The spatial datasets for the land use objectives in this order are available for download from the following webpages: <https://catalogue.data.gov.bc.ca/dataset/legal-planning-objectives-current-polygon> and <https://catalogue.data.gov.bc.ca/dataset/legal-planning-objectives-current-line>


Date: October 30, 2025



## Squamish Nation Land Use Objectives - Ministerial Order


### Schedule A

### Map 1 of 33 : Peaches and Ponor

 Phase 2 Siiyamin Site

 Provincial Park

 Provincial Conservancy

 Regional / Local Park

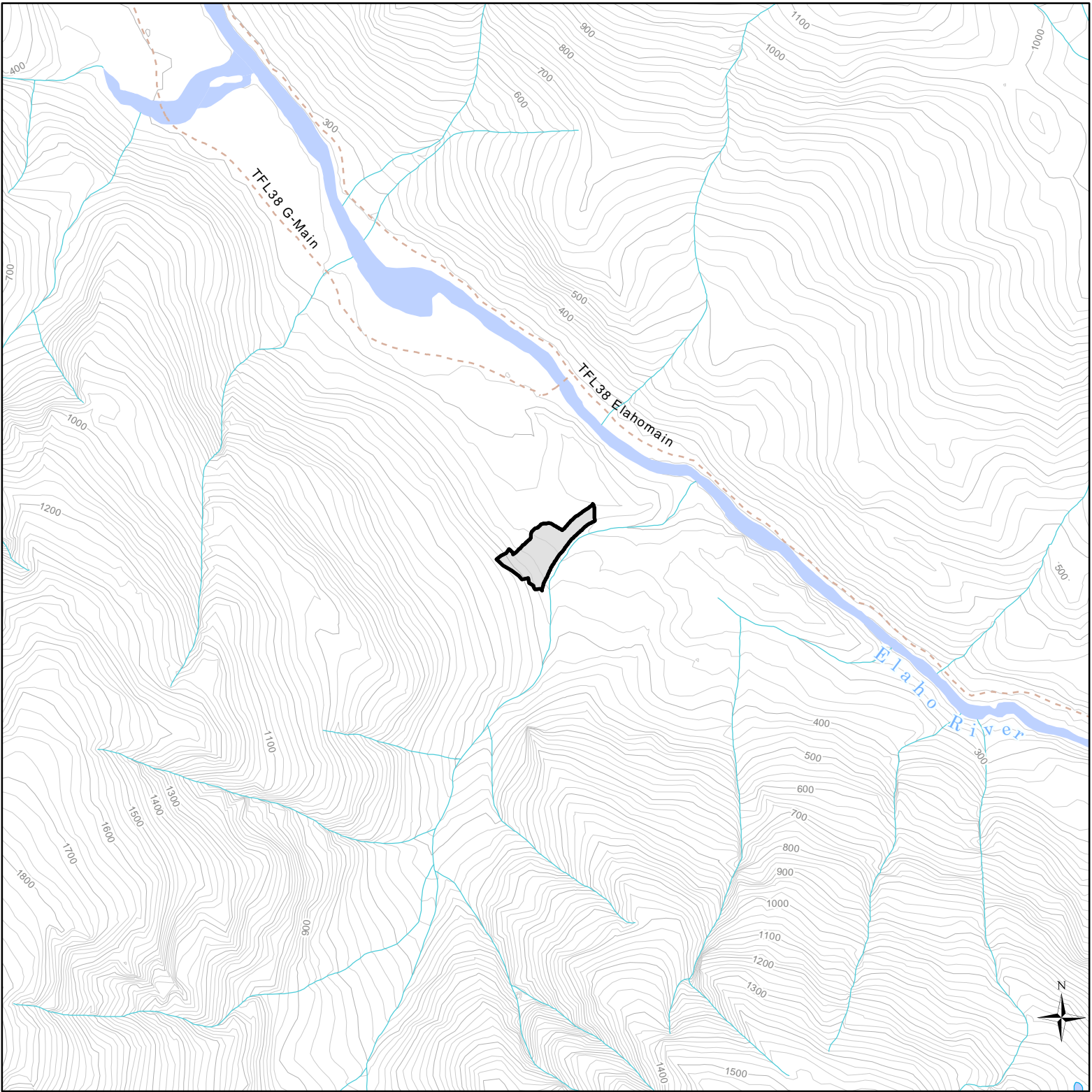
Date: April 28, 2026

Ratio Scale correct at 8.5" x 11" pagesize

0 0.5 km

Scale: 1:20,000


NOTE: Where an objective refers to an area shown both on this map and in a spatial dataset, the boundaries of the area defined by the spatial dataset are to apply in the event of any inconsistency. The spatial datasets for the land use objectives in this order are available for download from the following webpage: <https://catalogue.data.gov.bc.ca/dataset/legal-planning-objectives-current-polygon>




## Squamish Nation Land Use Objectives - Ministerial Order


### Schedule A

### Map 2 of 33 : Limelite Creek

 Phase 2 Siiyamin Site

 Provincial Park

 Provincial Conservancy

 Regional / Local Park

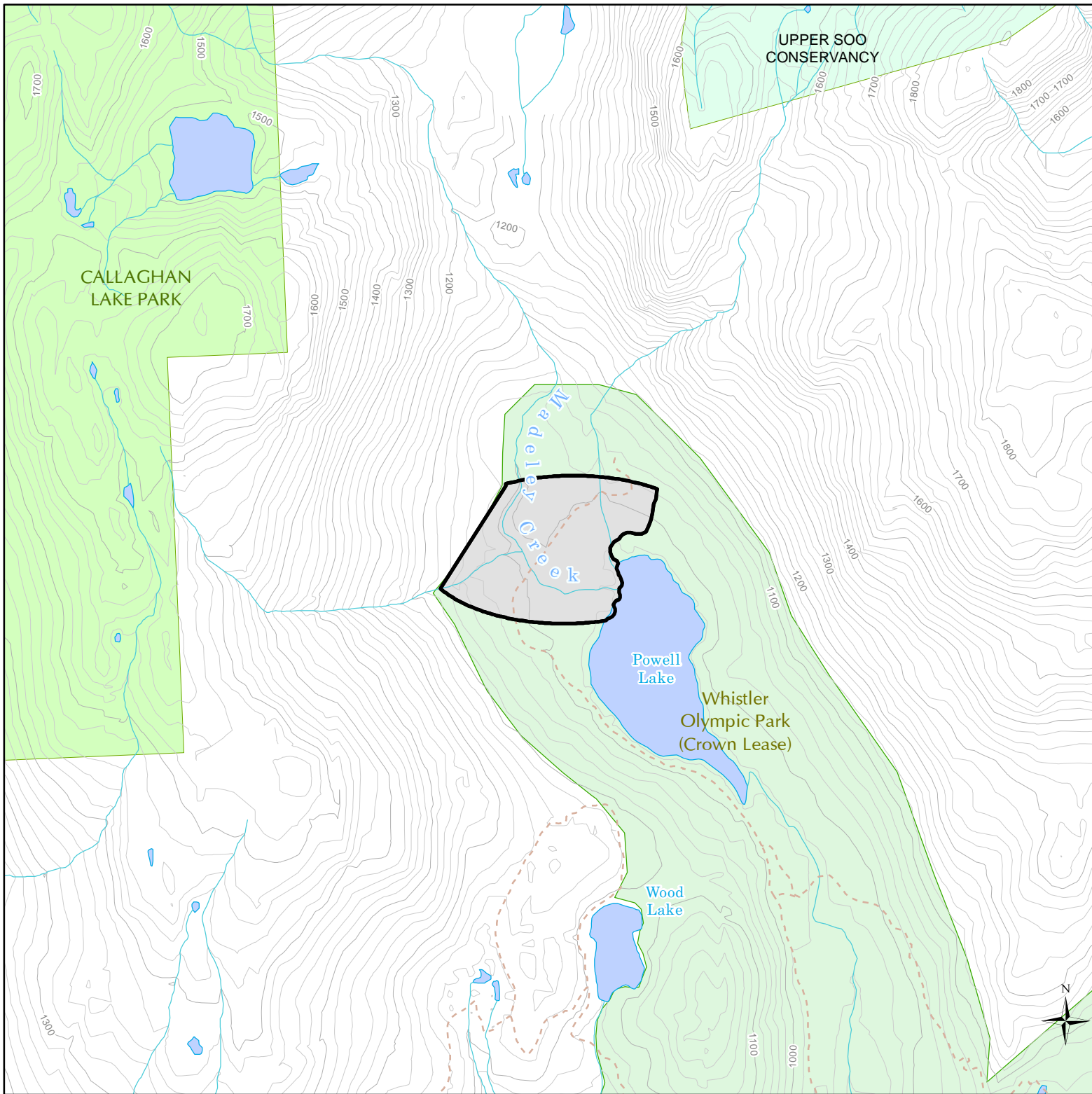
Date: April 28, 2026

Ratio Scale correct at 8.5" x 11" pagesize

0 0.5 km


Scale: 1:20,000

NOTE: Where an objective refers to an area shown both on this map and in a spatial dataset, the boundaries of the area defined by the spatial dataset are to apply in the event of any inconsistency. The spatial datasets for the land use objectives in this order are available for download from the following webpage: <https://catalogue.data.gov.bc.ca/dataset/legal-planning-objectives-current-polygon>





## Squamish Nation Land Use Objectives - Ministerial Order

### Schedule A Map 3 of 33 : Powell Lake

 Phase 2 Siiyamin Site

 Provincial Park

 Provincial Conservancy

 Regional / Local Park

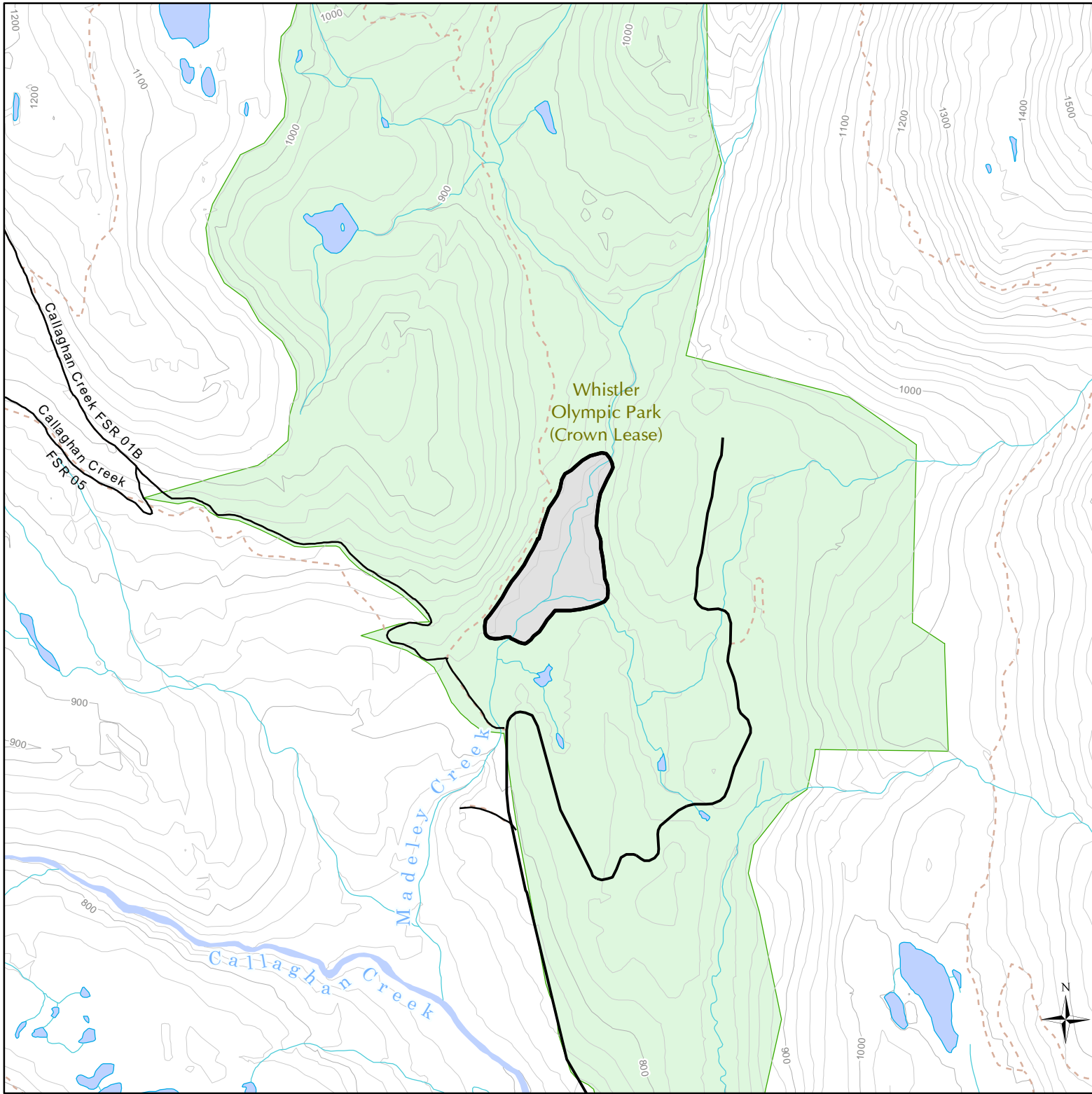
Date: April 28, 2026

Ratio Scale correct at 8.5" x 11" pagesize

 0 0.5 km

Scale: 1:20,000

NOTE: Where an objective refers to an area shown both on this map and in a spatial dataset, the boundaries of the area defined by the spatial dataset are to apply in the event of any inconsistency. The spatial datasets for the land use objectives in this order are available for download from the following webpage: <https://catalogue.data.gov.bc.ca/dataset/legal-planning-objectives-current-polygon>



## Squamish Nation Land Use Objectives - Ministerial Order

### Schedule A Map 4 of 33 : Madelay Creek

-  Phase 2 Siiyamin Site
-  Provincial Park
-  Provincial Conservancy
-  Regional / Local Park

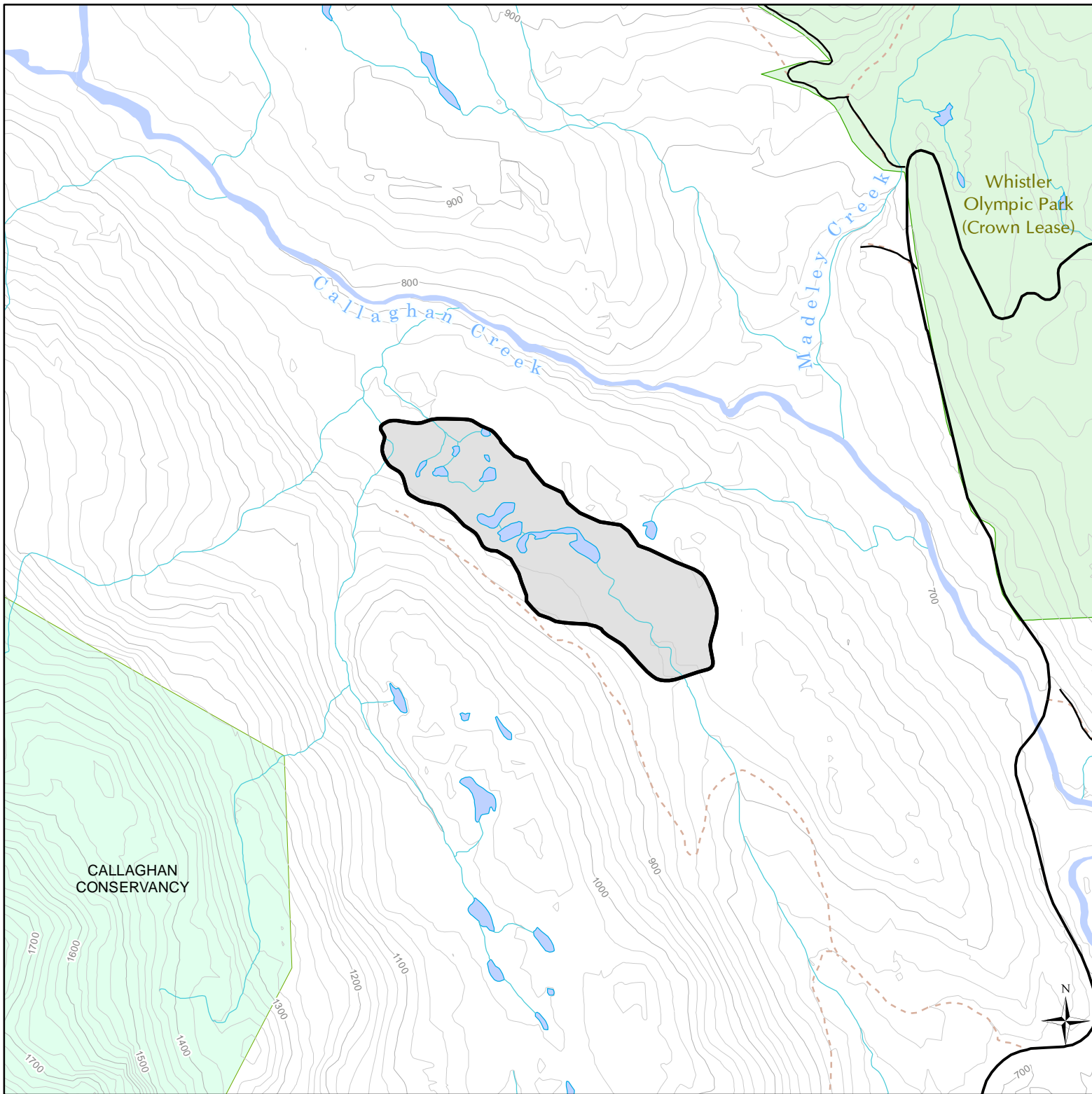
Date: April 28, 2026

Ratio Scale correct at 8.5" x 11" pagesize




Scale: 1:20,000

NOTE: Where an objective refers to an area shown both on this map and in a spatial dataset, the boundaries of the area defined by the spatial dataset are to apply in the event of any inconsistency. The spatial datasets for the land use objectives in this order are available for download from the following webpage: <https://catalogue.data.gov.bc.ca/dataset/legal-planning-objectives-current-polygon>




## Squamish Nation Land Use Objectives - Ministerial Order

### Schedule A Map 5 of 33 : Callaghan

 Phase 2 Siiyamin Site

 Provincial Park

 Provincial Conservancy

 Regional / Local Park

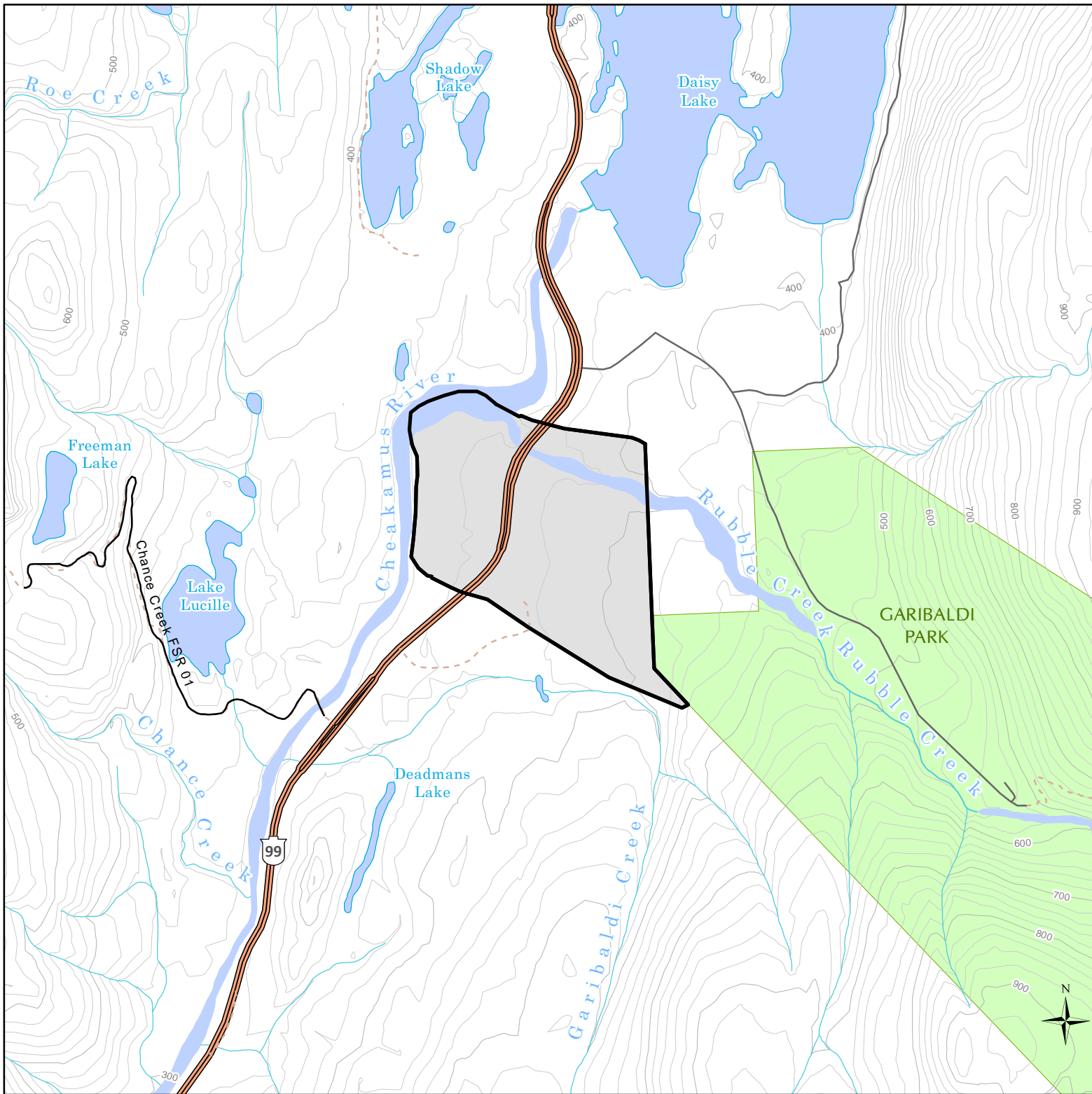
Date: April 28, 2026

Ratio Scale correct at 8.5" x 11" pagesize

0 0.5 km

Scale: 1:20,000

NOTE: Where an objective refers to an area shown both on this map and in a spatial dataset, the boundaries of the area defined by the spatial dataset are to apply in the event of any inconsistency. The spatial datasets for the land use objectives in this order are available for download from the following webpage: <https://catalogue.data.gov.bc.ca/dataset/legal-planning-objectives-current-polygon>



## Squamish Nation Land Use Objectives - Ministerial Order

### Schedule A

### Map 6 of 33 : Rubble (Spo7ez)

- Phase 2 Siiyamin Site
- Provincial Park
- Provincial Conservancy
- Regional / Local Park

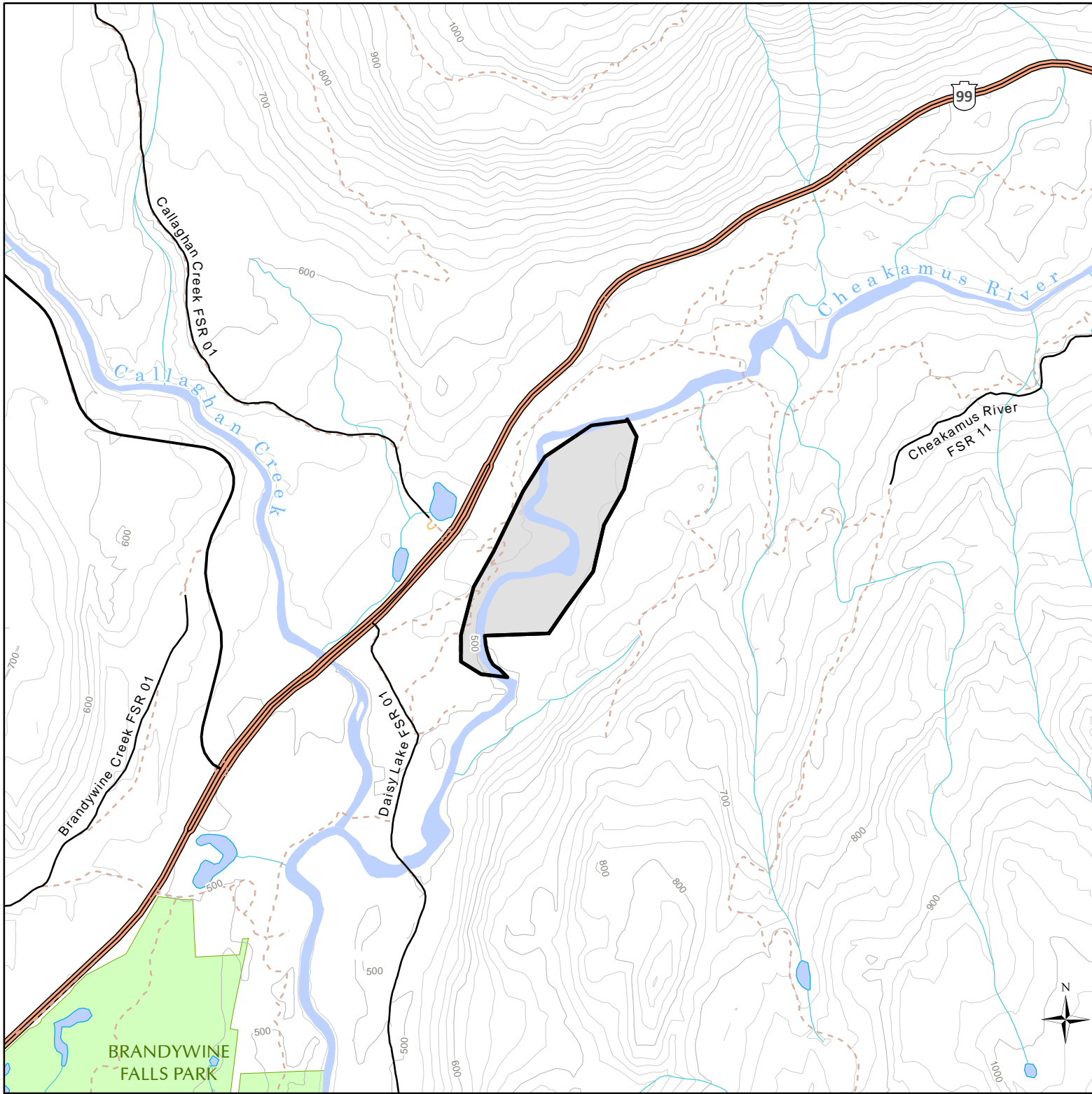
Date: April 28, 2026

Ratio Scale correct at 8.5" x 11" pagesize

0 0.5 km

Scale: 1:20,000

NOTE: Where an objective refers to an area shown both on this map and in a spatial dataset, the boundaries of the area defined by the spatial dataset are to apply in the event of any inconsistency. The spatial datasets for the land use objectives in this order are available for download from the following webpage: <https://catalogue.data.gov.bc.ca/dataset/legal-planning-objectives-current-polygon>



## Squamish Nation Land Use Objectives - Ministerial Order

### Schedule A

### Map 7 of 33 : Cheakamus River

- Phase 2 Siiyamin Site
- Provincial Park
- Provincial Conservancy
- Regional / Local Park

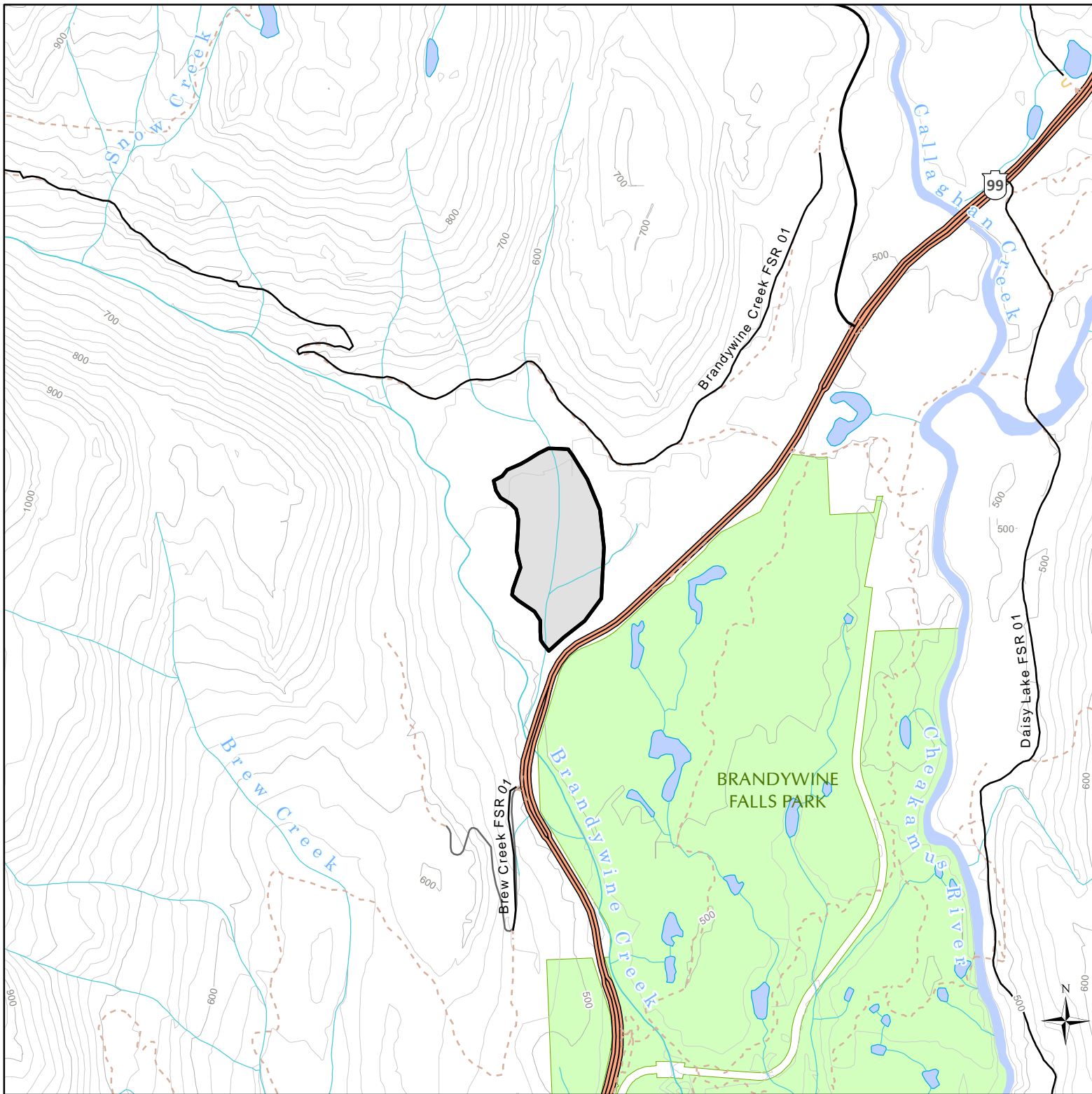
Date: April 28, 2026

Ratio Scale correct at 8.5" x 11" pagesize



Scale: 1:20,000

NOTE: Where an objective refers to an area shown both on this map and in a spatial dataset, the boundaries of the area defined by the spatial dataset are to apply in the event of any inconsistency. The spatial datasets for the land use objectives in this order are available for download from the following webpage: <https://catalogue.data.gov.bc.ca/dataset/legal-planning-objectives-current-polygon>



## Squamish Nation Land Use Objectives - Ministerial Order

### Schedule A Map 8 of 33 : Brandywine

-  Phase 2 Siiyamin Site
-  Provincial Park
-  Provincial Conservancy
-  Regional / Local Park

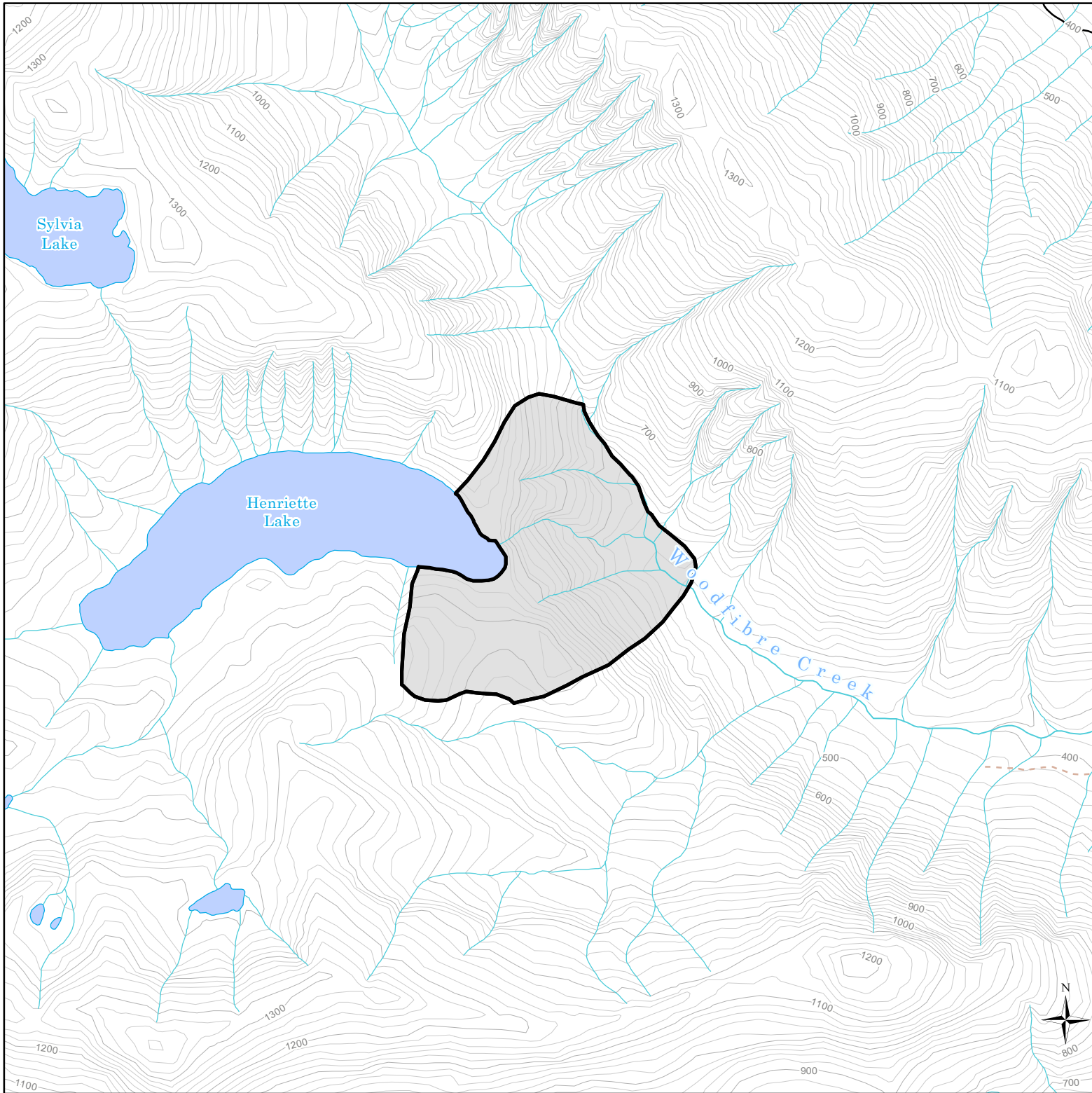
Date: April 28, 2026

Ratio Scale correct at 8.5" x 11" pagesize

0 0.5 km

Scale: 1:20,000

NOTE: Where an objective refers to an area shown both on this map and in a spatial dataset, the boundaries of the area defined by the spatial dataset are to apply in the event of any inconsistency. The spatial datasets for the land use objectives in this order are available for download from the following webpage: <https://catalogue.data.gov.bc.ca/dataset/legal-planning-objectives-current-polygon>



## Squamish Nation Land Use Objectives - Ministerial Order

### Schedule A Map 9 of 33 : Henriette Lake

- Phase 2 Siiyamin Site
- Provincial Park
- Provincial Conservancy
- Regional / Local Park

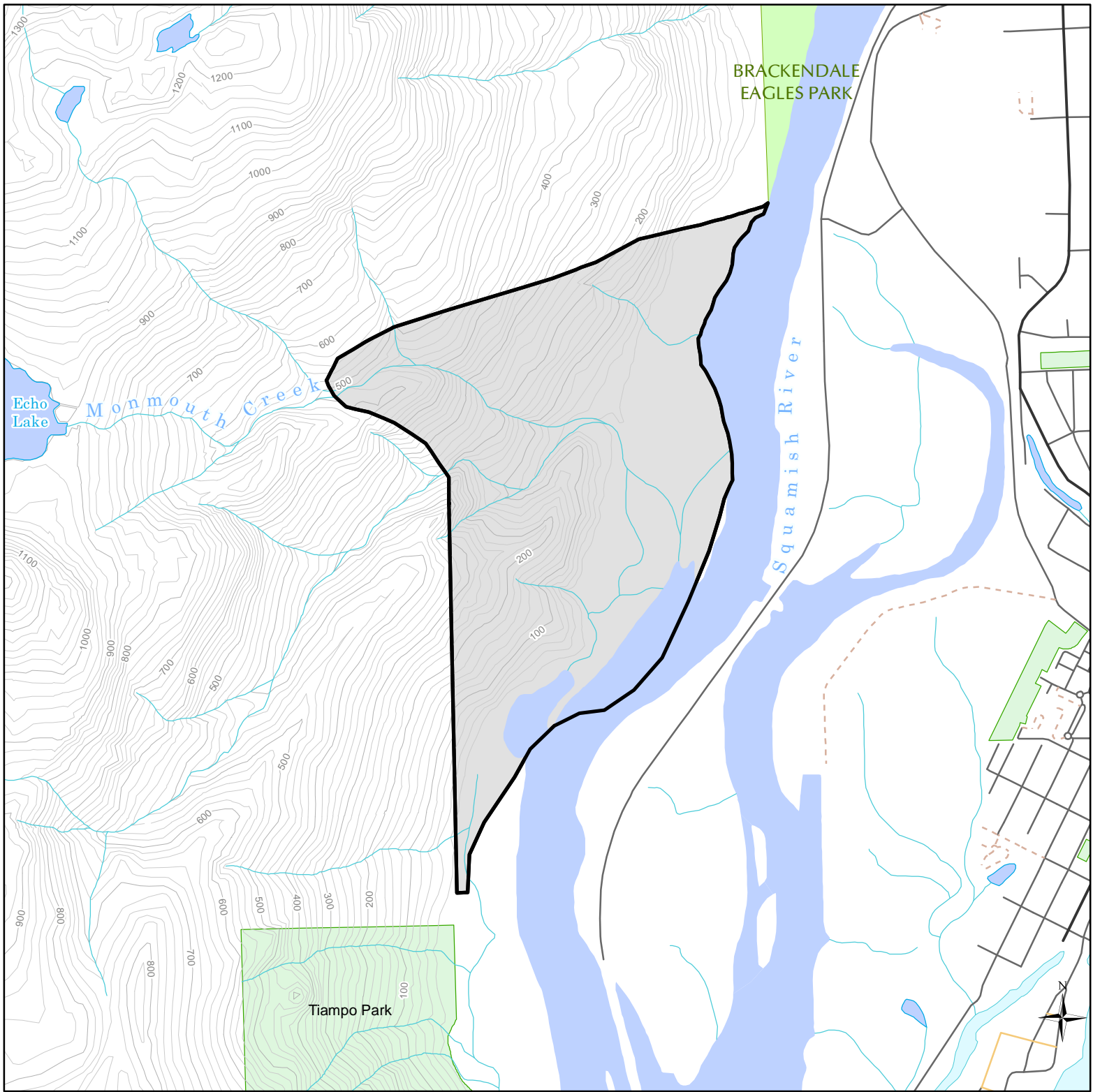
Date: April 28, 2026

Ratio Scale correct at 8.5" x 11" pagesize



Scale: 1:20,000


NOTE: Where an objective refers to an area shown both on this map and in a spatial dataset, the boundaries of the area defined by the spatial dataset are to apply in the event of any inconsistency. The spatial datasets for the land use objectives in this order are available for download from the following webpage: <https://catalogue.data.gov.bc.ca/dataset/legal-planning-objectives-current-polygon>




## Squamish Nation Land Use Objectives - Ministerial Order


### Schedule A

### Map 10 of 33 : Monmouth Creek

 Phase 2 Siiyamin Site

 Provincial Park

 Provincial Conservancy

 Regional / Local Park

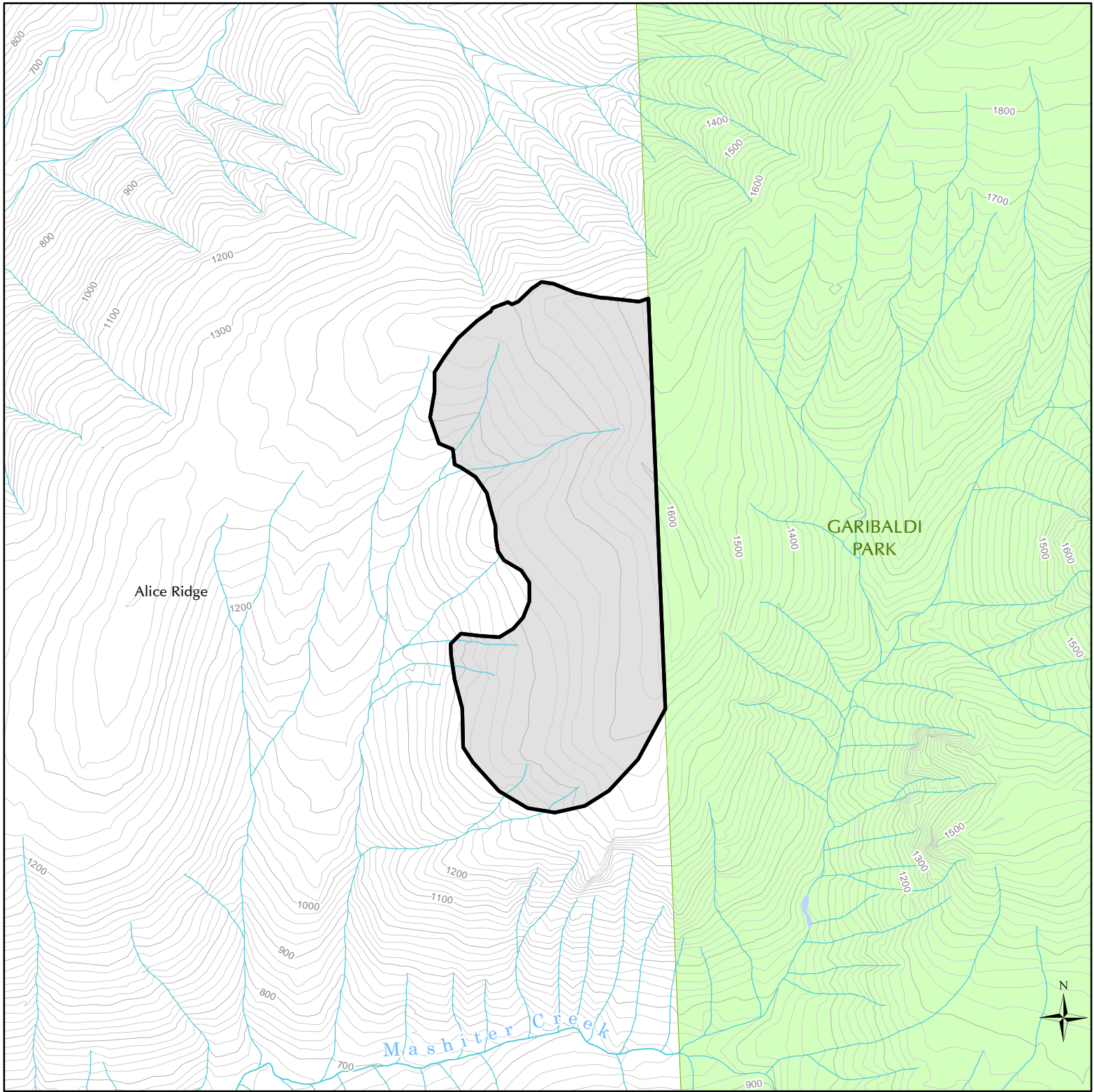
Date: April 28, 2026

Ratio Scale correct at 8.5" x 11" pagesize

0 0.5 km

Scale: 1:20,000

NOTE: Where an objective refers to an area shown both on this map and in a spatial dataset, the boundaries of the area defined by the spatial dataset are to apply in the event of any inconsistency. The spatial datasets for the land use objectives in this order are available for download from the following webpage: <https://catalogue.data.gov.bc.ca/dataset/legal-planning-objectives-current-polygon>



## Squamish Nation Land Use Objectives - Ministerial Order

### Schedule A Map 11 of 33 : Cheekye Ridge

- Phase 2 Siiyamin Site
- Provincial Park
- Provincial Conservancy
- Regional / Local Park

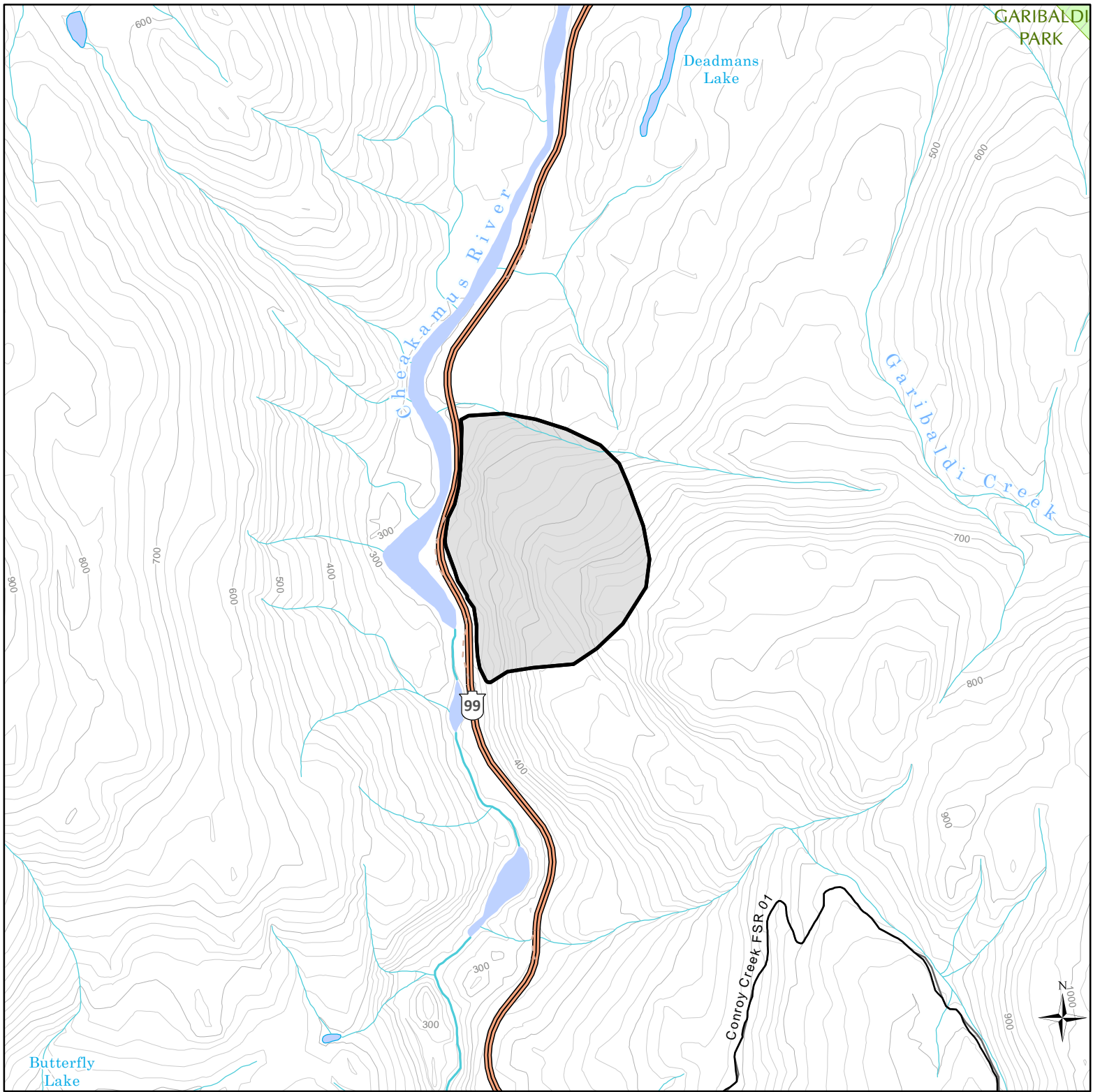
Date: April 28, 2026

Ratio Scale correct at 8.5" x 11" pagesize



Scale: 1:20,000

NOTE: Where an objective refers to an area shown both on this map and in a spatial dataset, the boundaries of the area defined by the spatial dataset are to apply in the event of any inconsistency. The spatial datasets for the land use objectives in this order are available for download from the following webpage: <https://catalogue.data.gov.bc.ca/dataset/legal-planning-objectives-current-polygon>



## Squamish Nation Land Use Objectives - Ministerial Order

### Schedule A

### Map 12 of 33 : Conroy Creek

Phase 2 Siiyamin Site

Provincial Park

Provincial Conservancy

Regional / Local Park

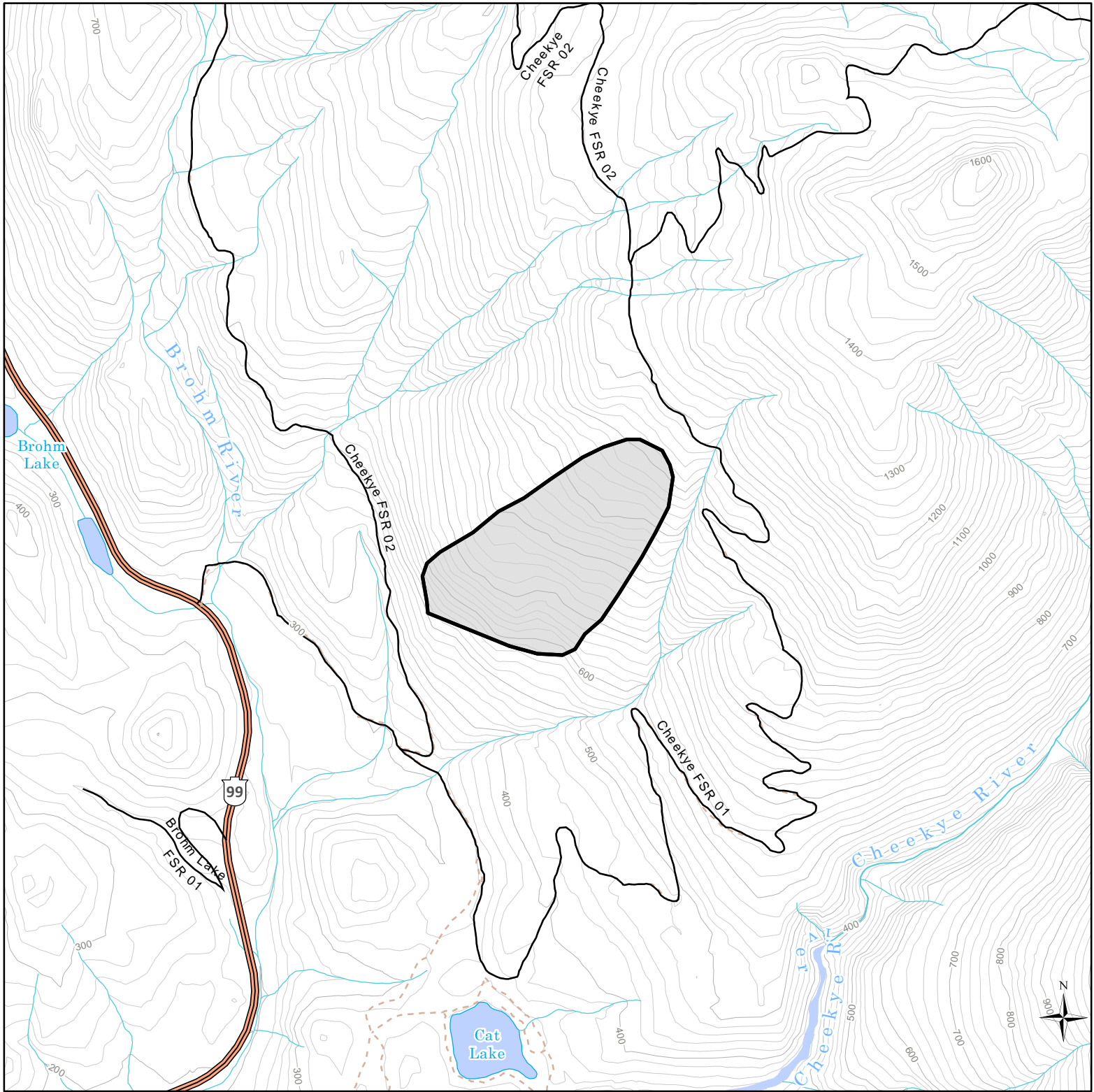
Date: April 28, 2026

Ratio Scale correct at 8.5" x 11" pagesize

0 0.5 km

Scale: 1:20,000

NOTE: Where an objective refers to an area shown both on this map and in a spatial dataset, the boundaries of the area defined by the spatial dataset are to apply in the event of any inconsistency. The spatial datasets for the land use objectives in this order are available for download from the following webpage: <https://catalogue.data.gov.bc.ca/dataset/legal-planning-objectives-current-polygon>



## Squamish Nation Land Use Objectives - Ministerial Order

### Schedule A Map 13 of 33 : Brohm Ridge

- Phase 2 Siiyamin Site
- Provincial Park
- Provincial Conservancy
- Regional / Local Park

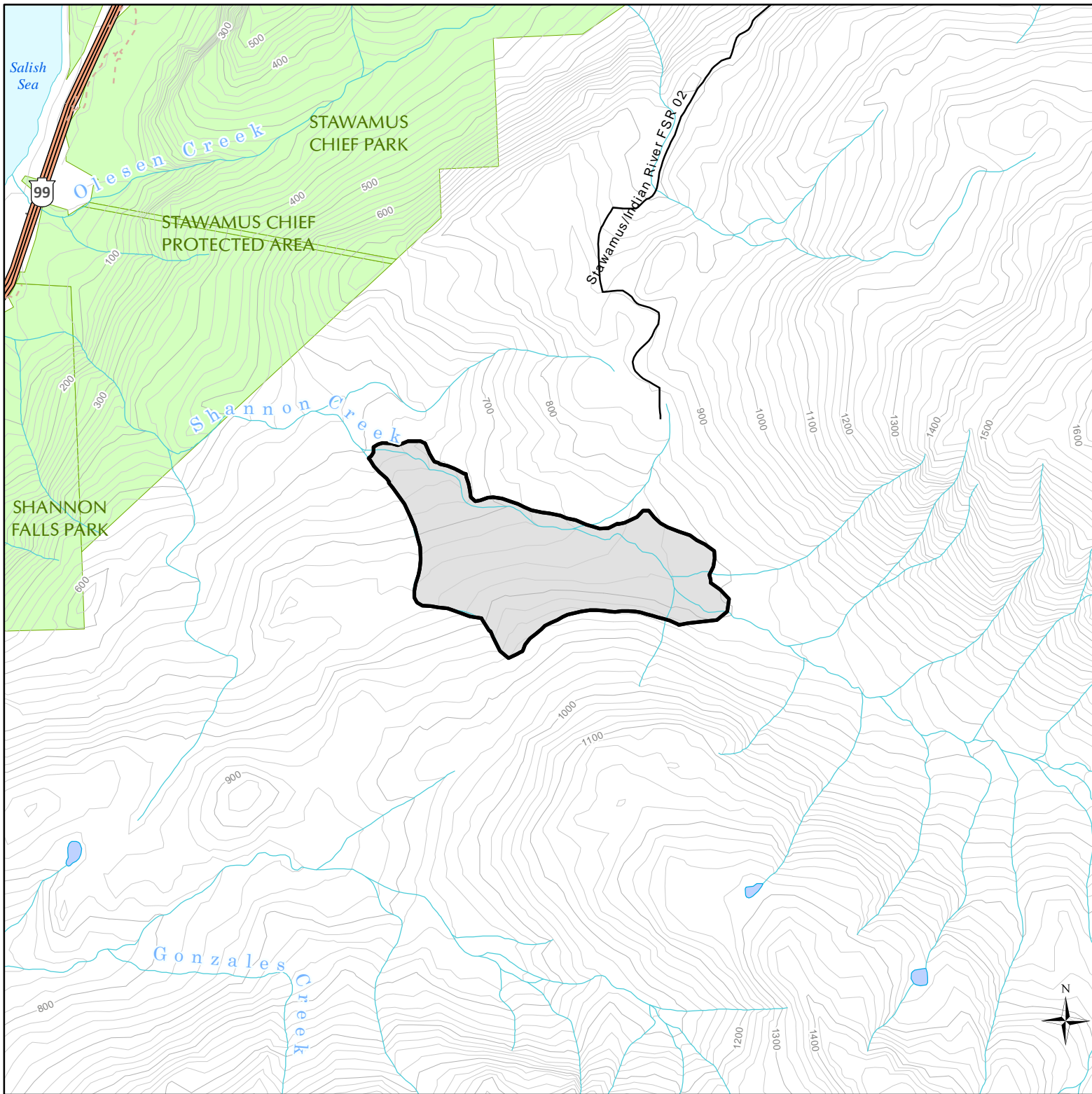
Date: April 28, 2026

Ratio Scale correct at 8.5" x 11" pagesize



Scale: 1:20,000

NOTE: Where an objective refers to an area shown both on this map and in a spatial dataset, the boundaries of the area defined by the spatial dataset are to apply in the event of any inconsistency. The spatial datasets for the land use objectives in this order are available for download from the following webpage: <https://catalogue.data.gov.bc.ca/dataset/legal-planning-objectives-current-polygon>



## Squamish Nation Land Use Objectives - Ministerial Order

### Schedule A

### Map 14 of 33 : Lower Shannon

- Phase 2 Siiyamin Site
- Provincial Park
- Provincial Conservancy
- Regional / Local Park

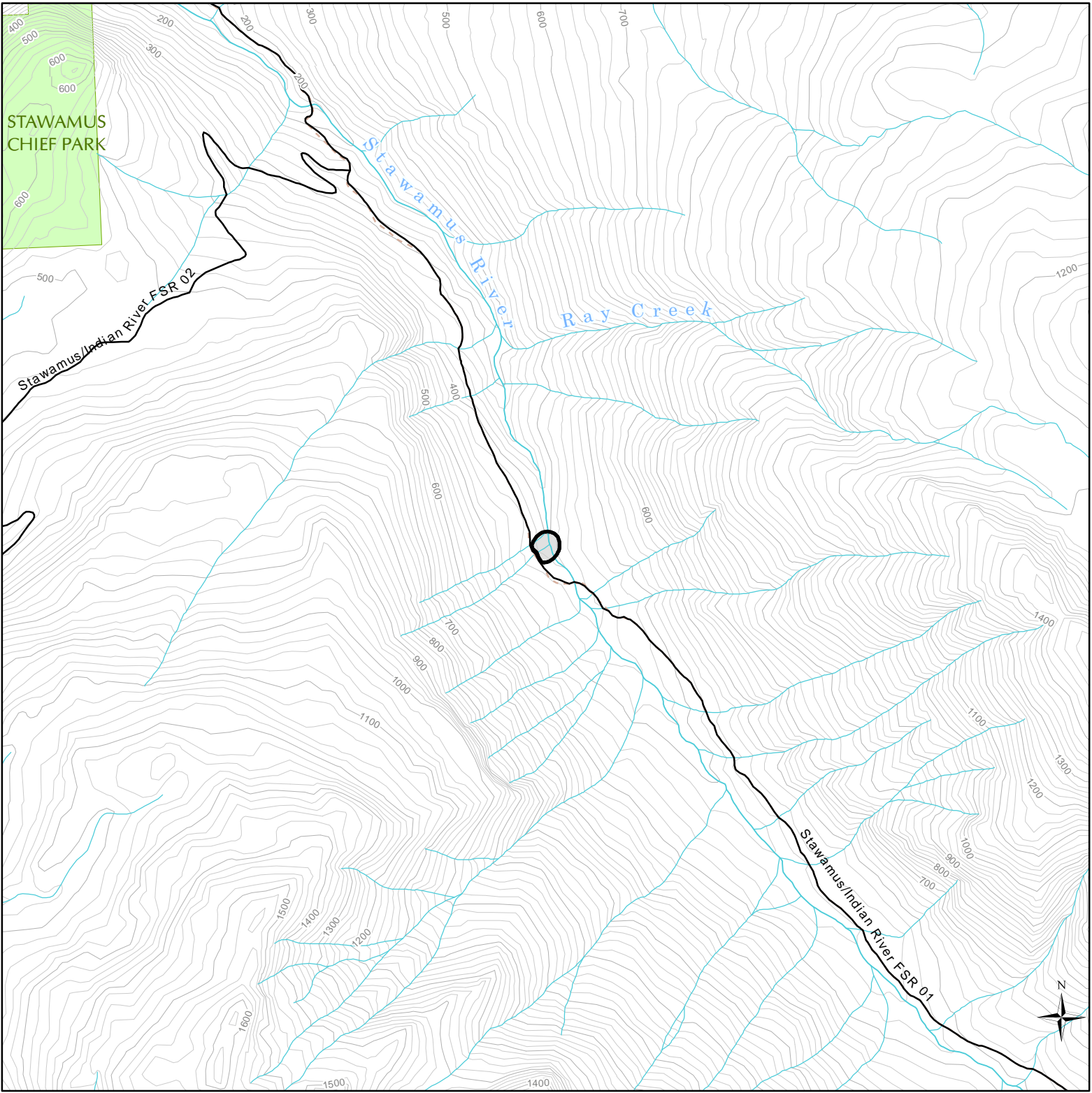
Date: April 28, 2026

Ratio Scale correct at 8.5" x 11" pagesize



Scale: 1:20,000

NOTE: Where an objective refers to an area shown both on this map and in a spatial dataset, the boundaries of the area defined by the spatial dataset are to apply in the event of any inconsistency. The spatial datasets for the land use objectives in this order are available for download from the following webpage: <https://catalogue.data.gov.bc.ca/dataset/legal-planning-objectives-current-polygon>



## Squamish Nation Land Use Objectives - Ministerial Order

### Schedule A

### Map 15 of 33 : Stawamus Canyon

-  Phase 2 Siiyamin Site
-  Provincial Park
-  Provincial Conservancy
-  Regional / Local Park

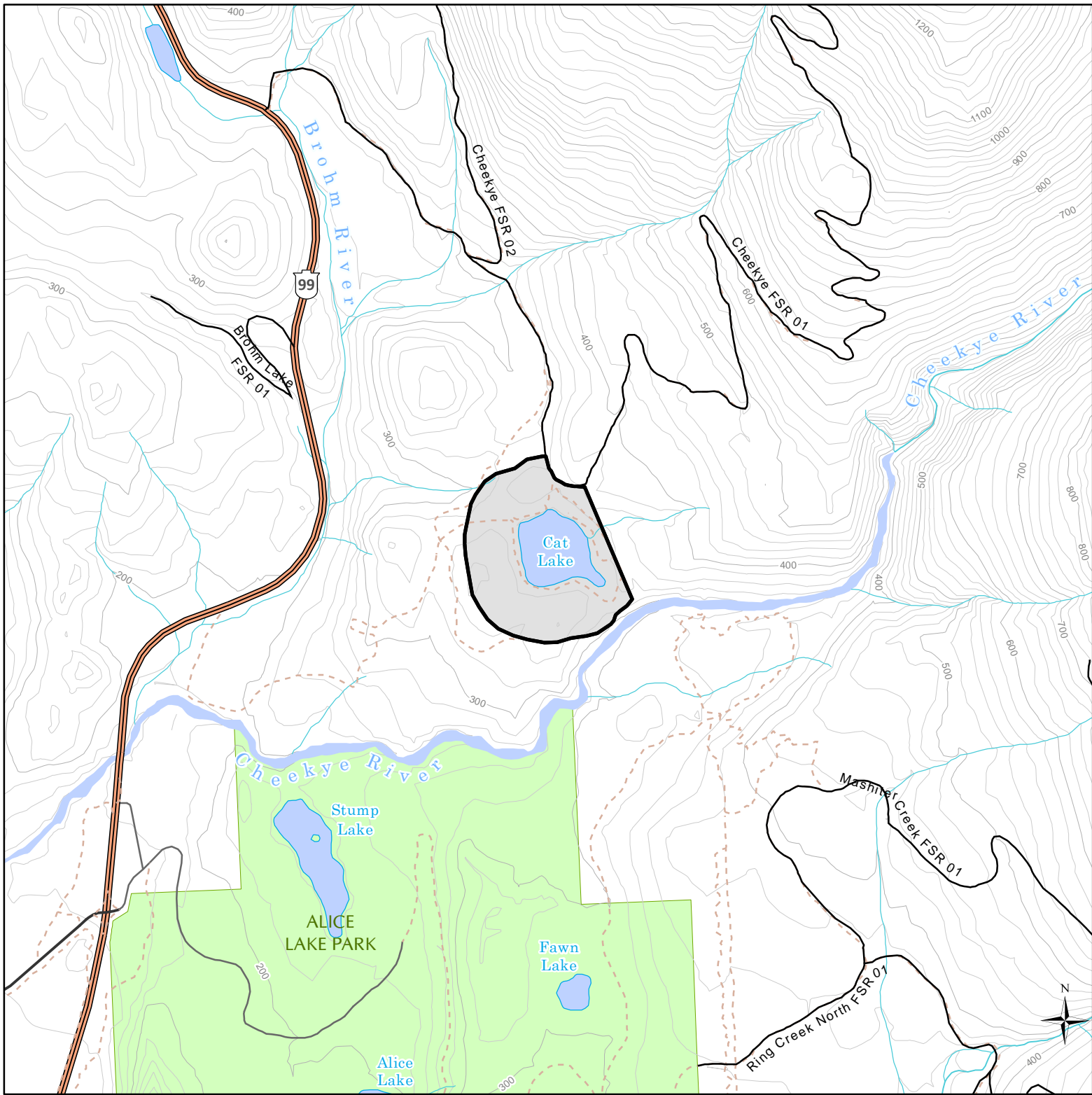
Date: April 28, 2026

Ratio Scale correct at 8.5" x 11" pagesize

0 0.5 km

Scale: 1:20,000

NOTE: Where an objective refers to an area shown both on this map and in a spatial dataset, the boundaries of the area defined by the spatial dataset are to apply in the event of any inconsistency. The spatial datasets for the land use objectives in this order are available for download from the following webpage: <https://catalogue.data.gov.bc.ca/dataset/legal-planning-objectives-current-polygon>



## Squamish Nation Land Use Objectives - Ministerial Order

### Schedule A Map 16 of 33 : Cat Lake

- Phase 2 Siiyamin Site
- Provincial Park
- Provincial Conservancy
- Regional / Local Park

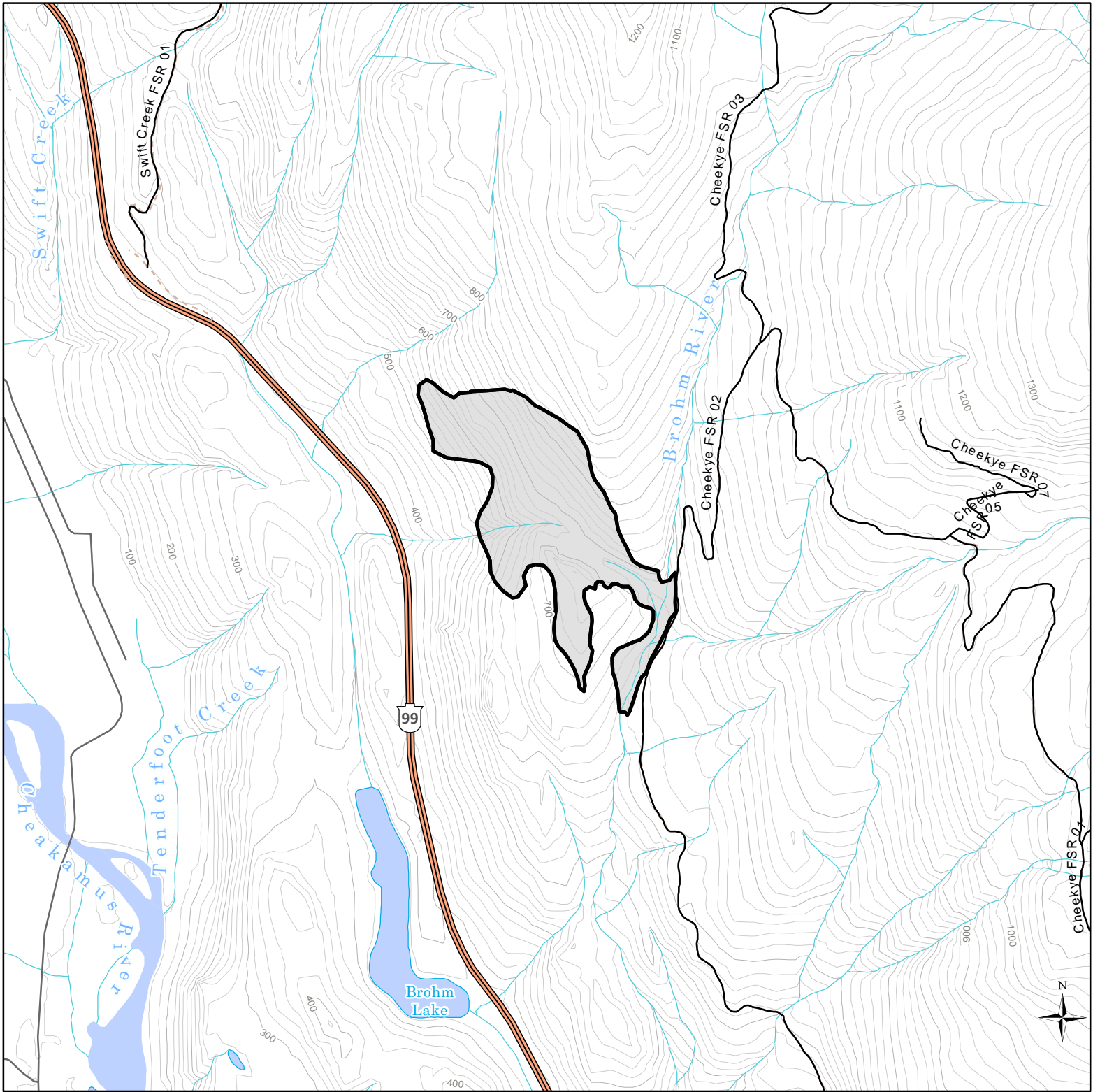
Date: April 28, 2026

Ratio Scale correct at 8.5" x 11" pagesize



Scale: 1:20,000

NOTE: Where an objective refers to an area shown both on this map and in a spatial dataset, the boundaries of the area defined by the spatial dataset are to apply in the event of any inconsistency. The spatial datasets for the land use objectives in this order are available for download from the following webpage: <https://catalogue.data.gov.bc.ca/dataset/legal-planning-objectives-current-polygon>



## Squamish Nation Land Use Objectives - Ministerial Order

### Schedule A Map 17 of 33 : Brohm North

-  Phase 2 Siiyamin Site
-  Provincial Park
-  Provincial Conservancy
-  Regional / Local Park

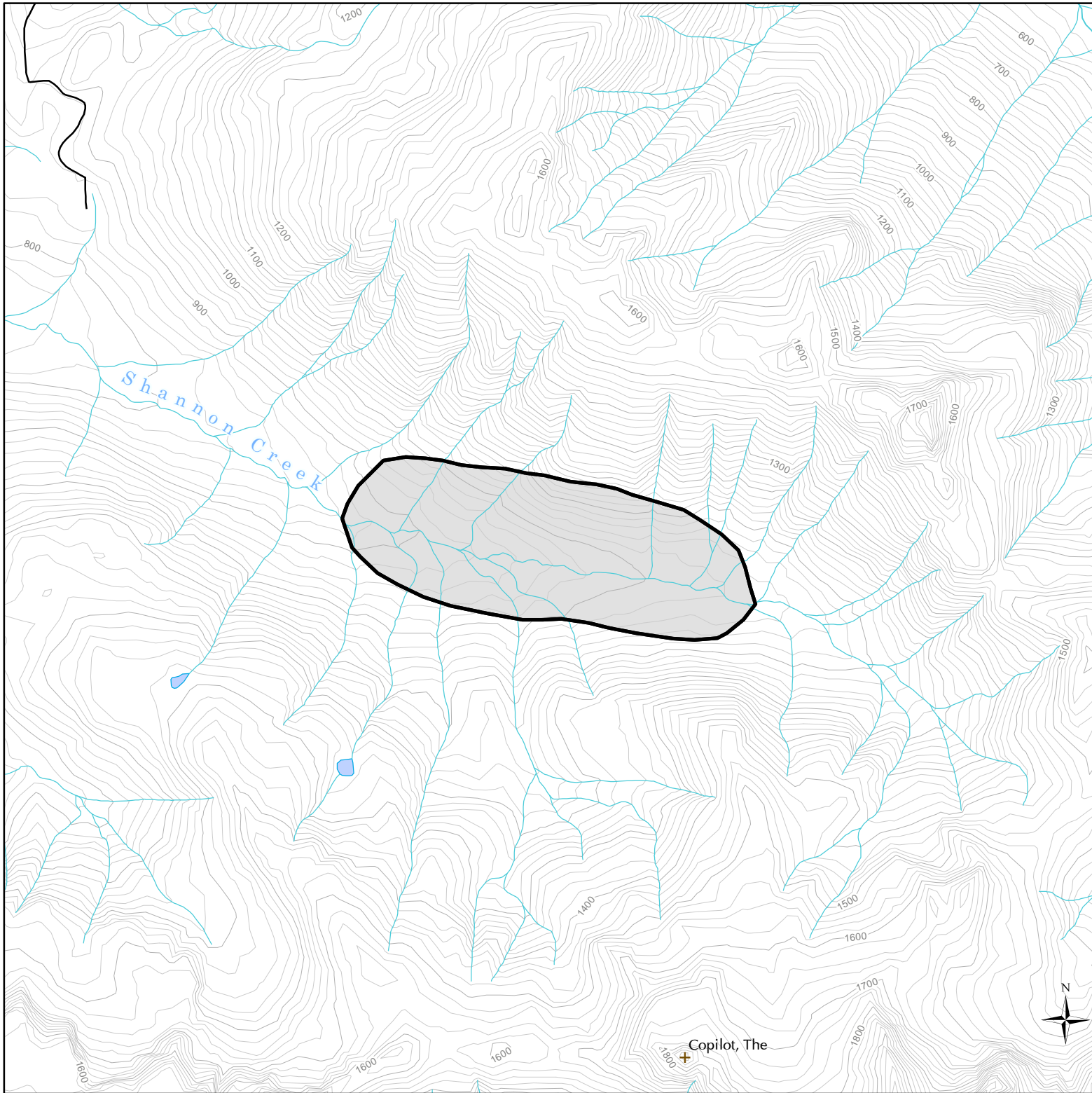
Date: April 28, 2026

Ratio Scale correct at 8.5" x 11" pagesize



Scale: 1:20,000

NOTE: Where an objective refers to an area shown both on this map and in a spatial dataset, the boundaries of the area defined by the spatial dataset are to apply in the event of any inconsistency. The spatial datasets for the land use objectives in this order are available for download from the following webpage: <https://catalogue.data.gov.bc.ca/dataset/legal-planning-objectives-current-polygon>



## Squamish Nation Land Use Objectives - Ministerial Order

### Schedule A

### Map 18 of 33 : Upper Shannon

- Phase 2 Siiyamin Site
- Provincial Park
- Provincial Conservancy
- Regional / Local Park

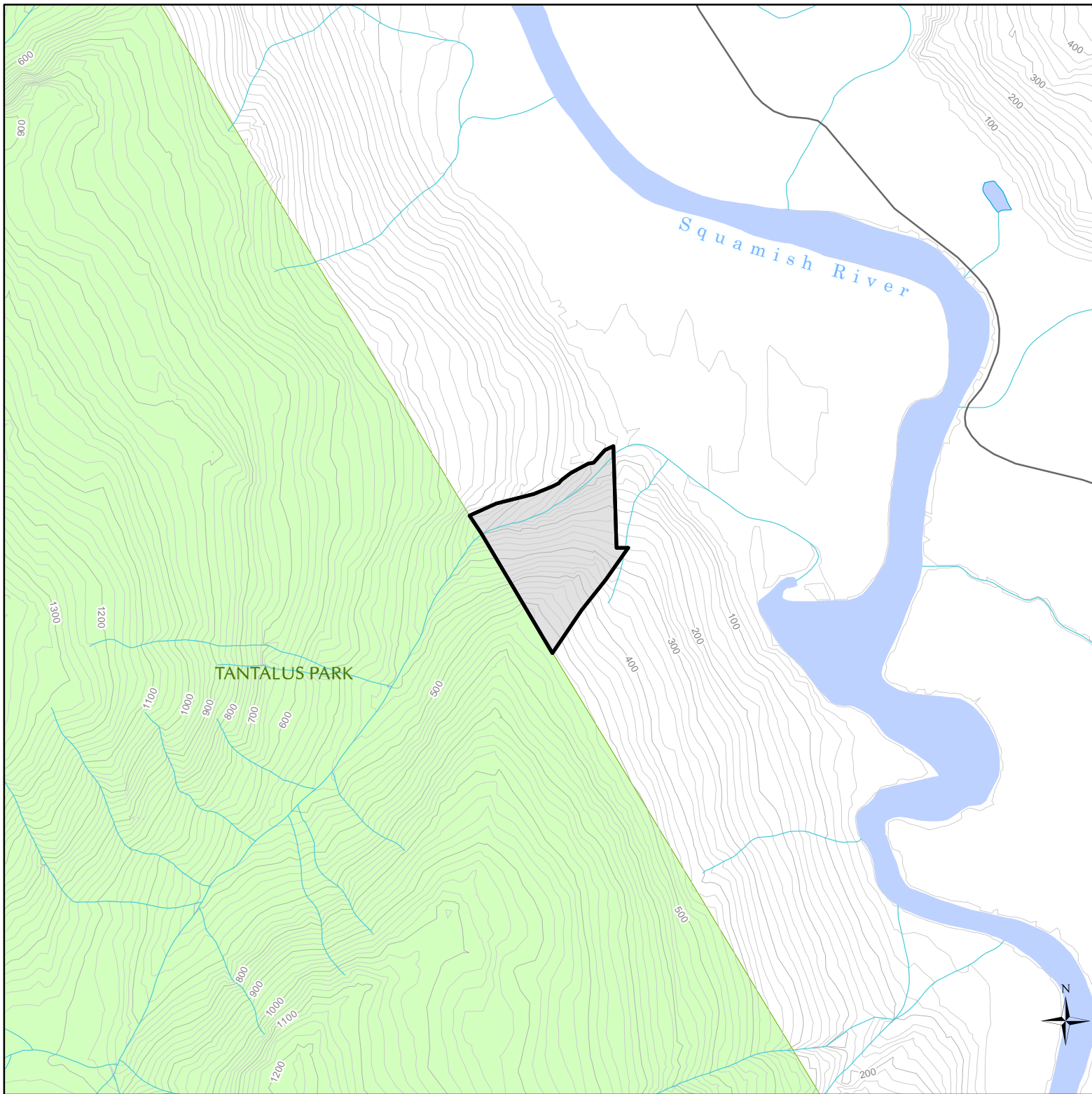
Date: April 28, 2026

Ratio Scale correct at 8.5" x 11" pagesize



Scale: 1:20,000


NOTE: Where an objective refers to an area shown both on this map and in a spatial dataset, the boundaries of the area defined by the spatial dataset are to apply in the event of any inconsistency. The spatial datasets for the land use objectives in this order are available for download from the following webpage: <https://catalogue.data.gov.bc.ca/dataset/legal-planning-objectives-current-polygon>




## Squamish Nation Land Use Objectives - Ministerial Order


### Schedule A

### Map 19 of 33 : Lower Tantalus

 Phase 2 Siiyamin Site

 Provincial Park

 Provincial Conservancy

 Regional / Local Park

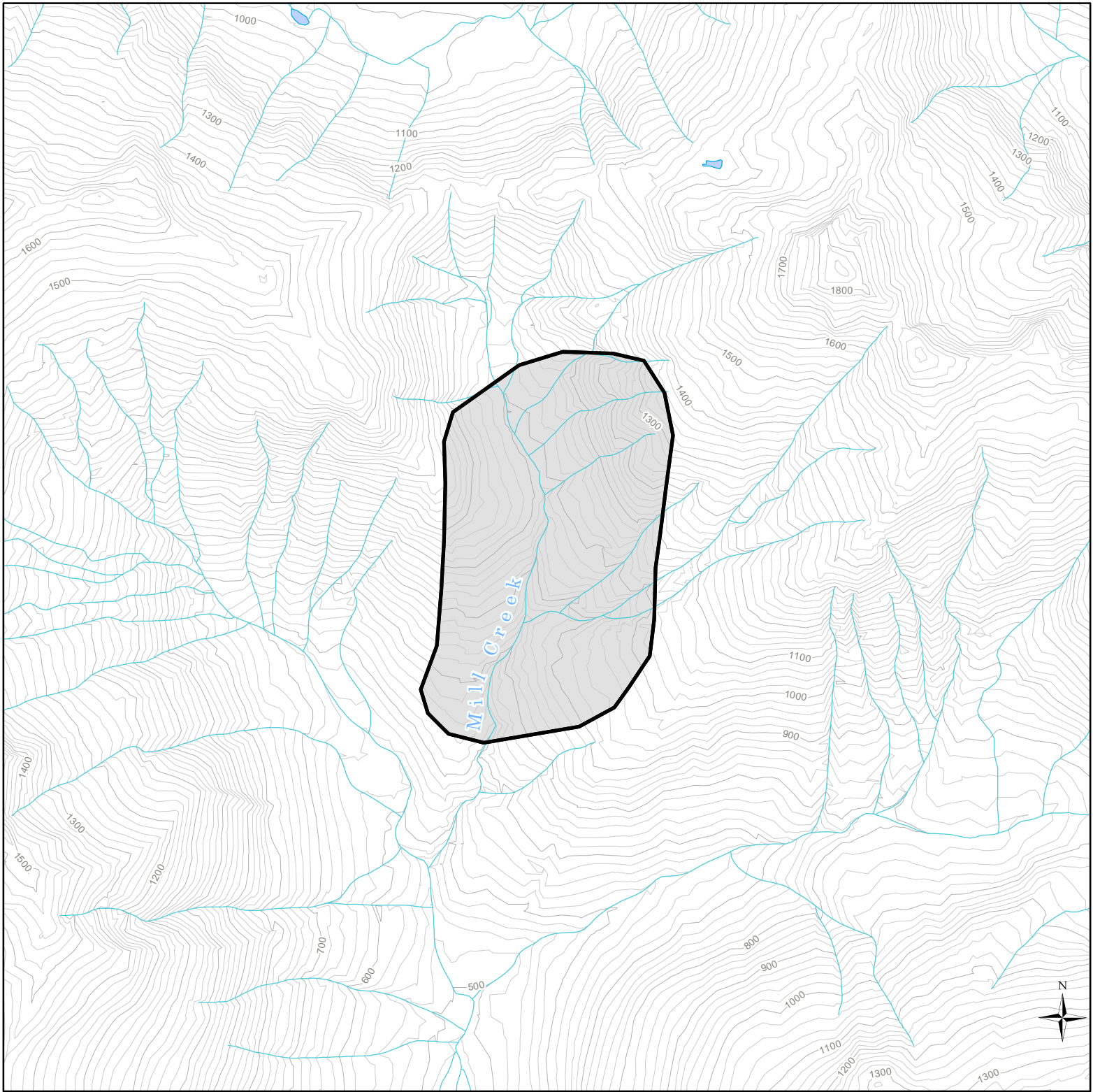
Date: April 28, 2026

Ratio Scale correct at 8.5" x 11" pagesize

0 0.5 km


Scale: 1:20,000


NOTE: Where an objective refers to an area shown both on this map and in a spatial dataset, the boundaries of the area defined by the spatial dataset are to apply in the event of any inconsistency. The spatial datasets for the land use objectives in this order are available for download from the following webpage: <https://catalogue.data.gov.bc.ca/dataset/legal-planning-objectives-current-polygon>





## Squamish Nation Land Use Objectives - Ministerial Order

### Schedule A Map 20 of 33 : Sedgwick

 Phase 2 Siiyamin Site

 Provincial Park

 Provincial Conservancy

 Regional / Local Park

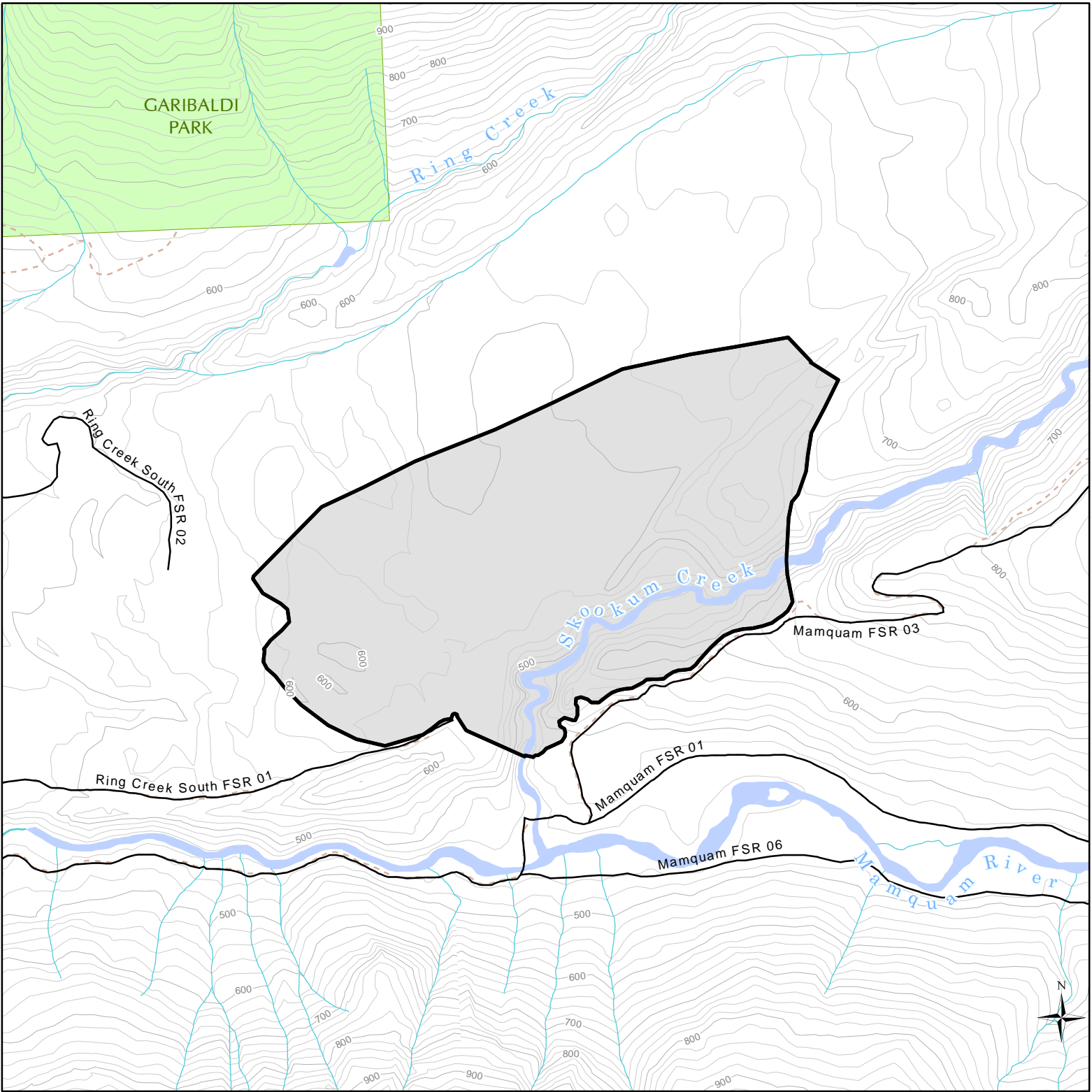
Date: April 28, 2026

Ratio Scale correct at 8.5" x 11" pagesize

0 0.5 km

Scale: 1:20,000

NOTE: Where an objective refers to an area shown both on this map and in a spatial dataset, the boundaries of the area defined by the spatial dataset are to apply in the event of any inconsistency. The spatial datasets for the land use objectives in this order are available for download from the following webpage: <https://catalogue.data.gov.bc.ca/dataset/legal-planning-objectives-current-polygon>



## Squamish Nation Land Use Objectives - Ministerial Order

### Schedule A

### Map 21 of 33 : Skookum Creek

- Phase 2 Siiyamin Site
- Provincial Park
- Provincial Conservancy
- Regional / Local Park

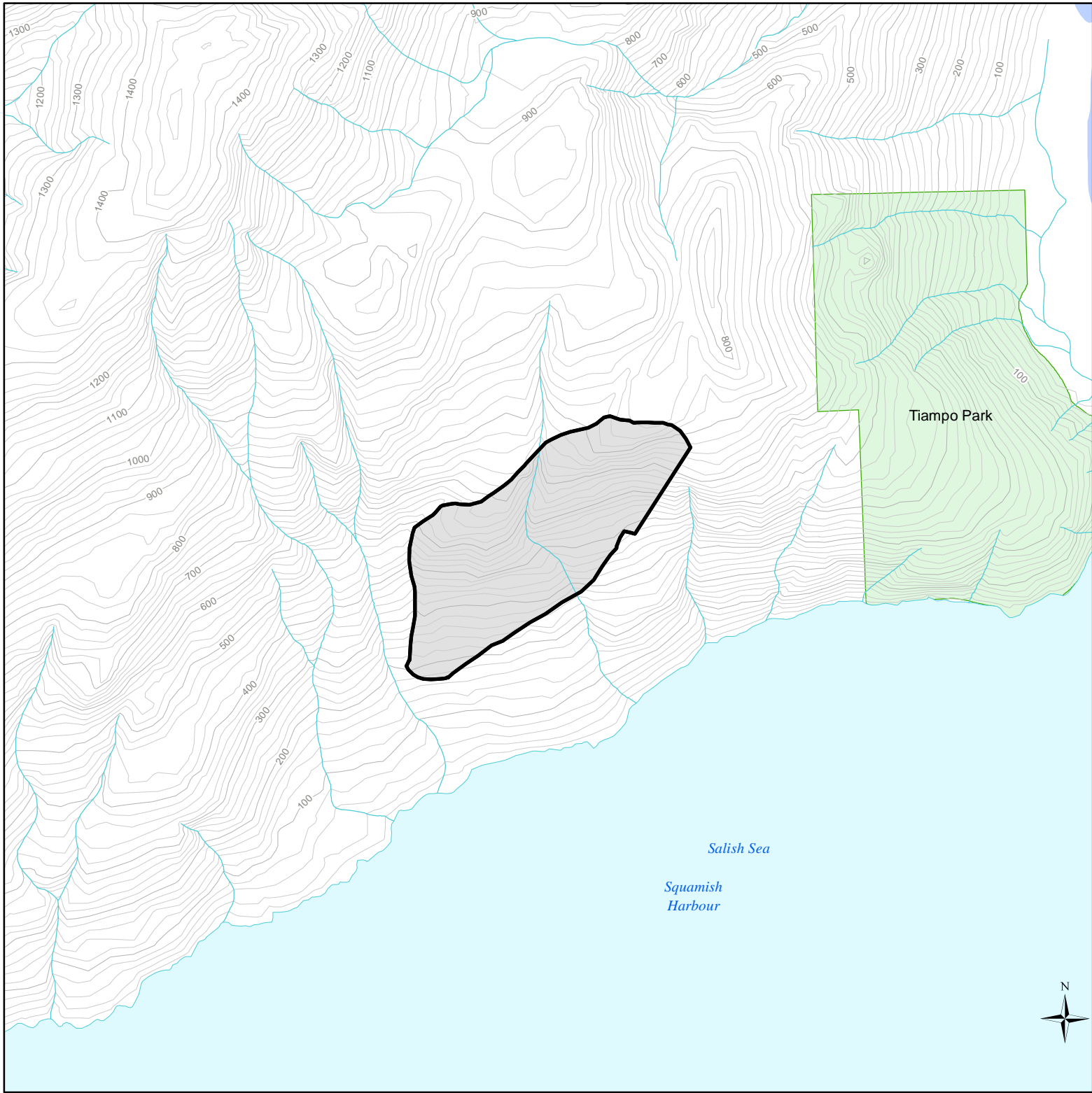
Date: April 28, 2026

Ratio Scale correct at 8.5" x 11" pagesize



Scale: 1:20,000


NOTE: Where an objective refers to an area shown both on this map and in a spatial dataset, the boundaries of the area defined by the spatial dataset are to apply in the event of any inconsistency. The spatial datasets for the land use objectives in this order are available for download from the following webpage: <https://catalogue.data.gov.bc.ca/dataset/legal-planning-objectives-current-polygon>





## Squamish Nation Land Use Objectives - Ministerial Order


### Schedule A

### Map 22 of 33 : Squamish Harbour North

 Phase 2 Siiyamin Site

 Provincial Park

 Provincial Conservancy

 Regional / Local Park

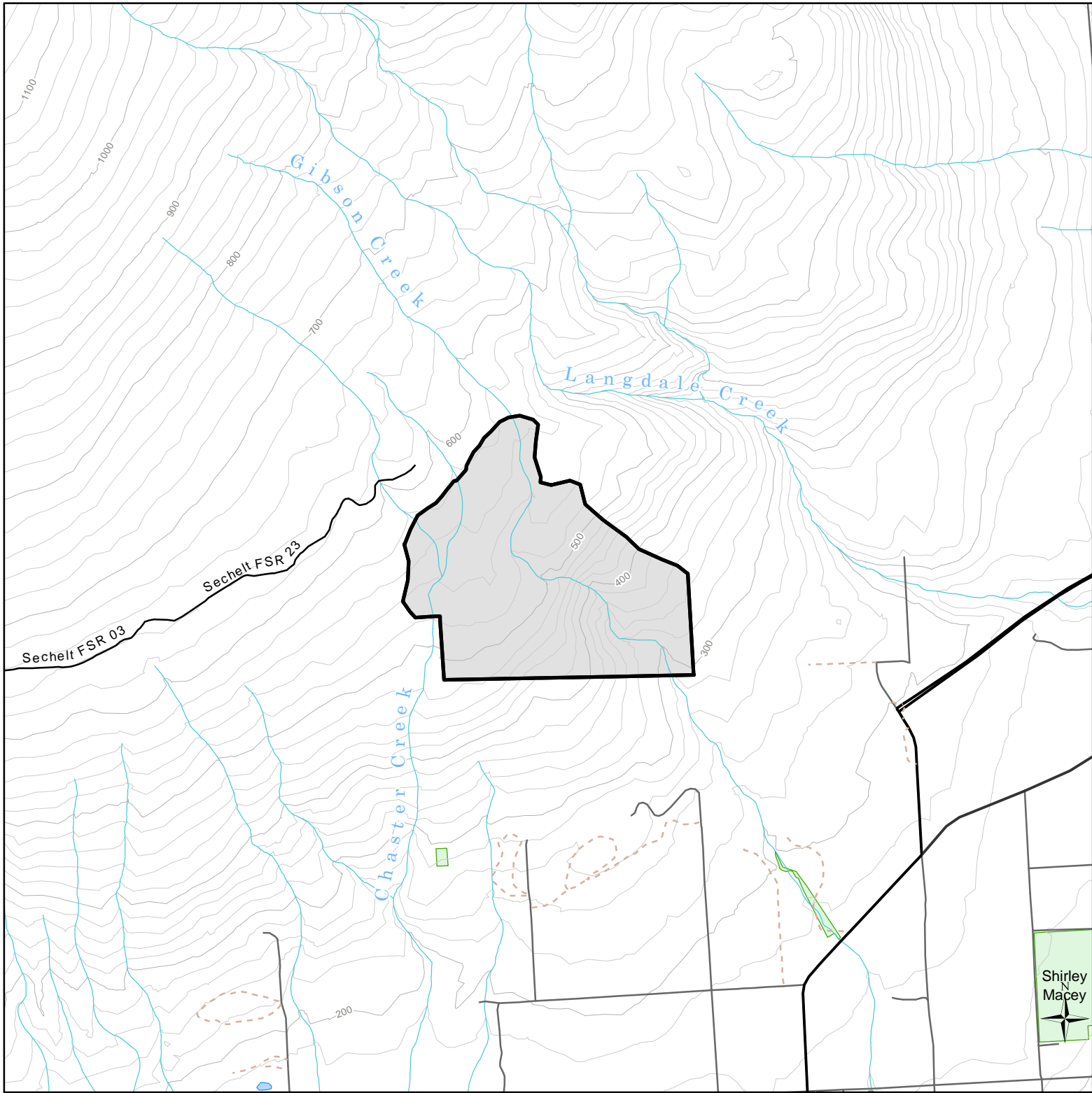
Date: April 28, 2026

Ratio Scale correct at 8.5" x 11" pagesize

0 0.5 km

Scale: 1:20,000

NOTE: Where an objective refers to an area shown both on this map and in a spatial dataset, the boundaries of the area defined by the spatial dataset are to apply in the event of any inconsistency. The spatial datasets for the land use objectives in this order are available for download from the following webpage: <https://catalogue.data.gov.bc.ca/dataset/legal-planning-objectives-current-polygon>



## Squamish Nation Land Use Objectives - Ministerial Order

### Schedule A Map 23 of 33 : Upper Gibsons

- Phase 2 Siiyamin Site
- Provincial Park
- Provincial Conservancy
- Regional / Local Park

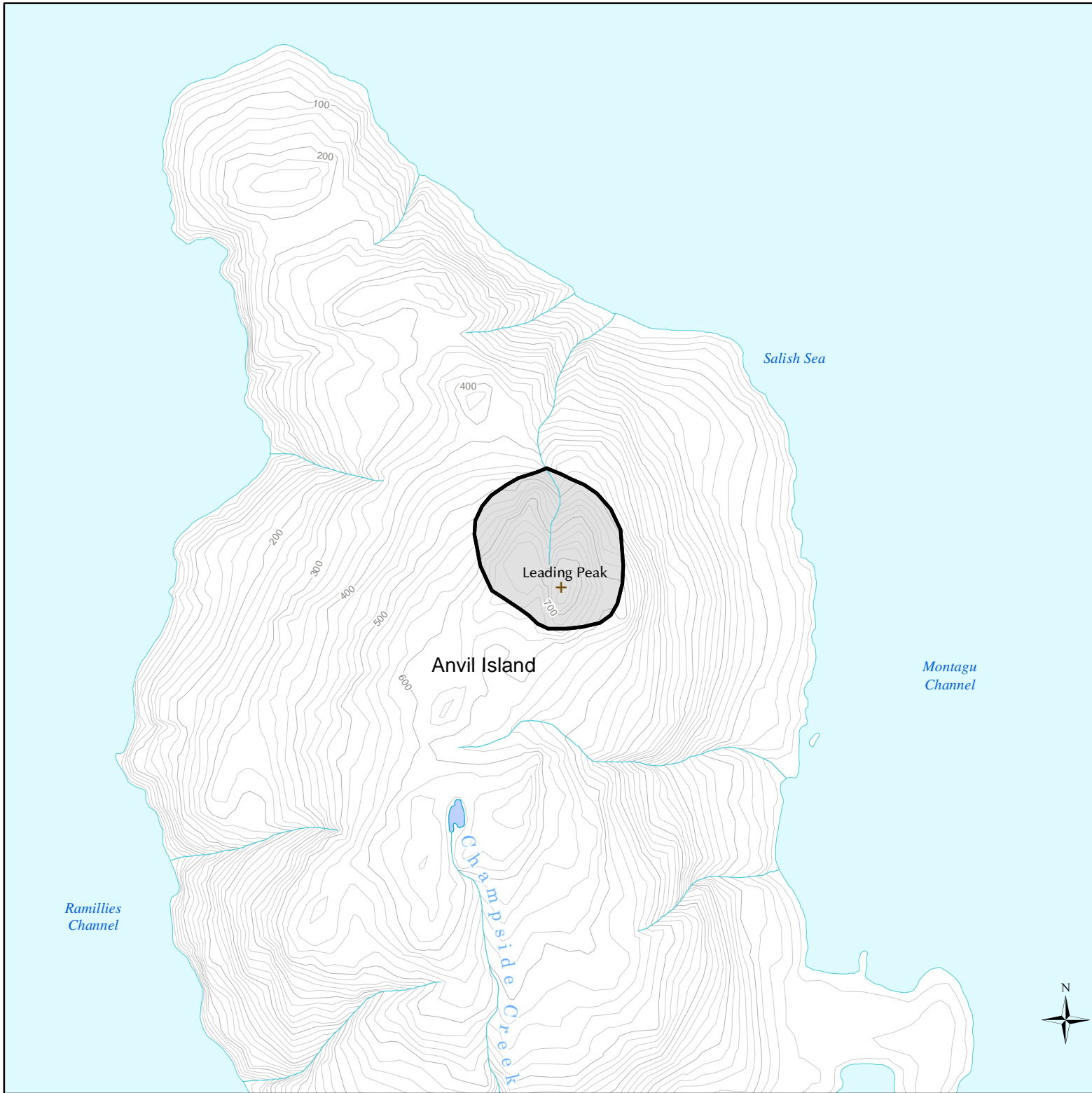
Date: April 28, 2026

Ratio Scale correct at 8.5" x 11" pagesize

0 0.5 km

Scale: 1:20,000

NOTE: Where an objective refers to an area shown both on this map and in a spatial dataset, the boundaries of the area defined by the spatial dataset are to apply in the event of any inconsistency. The spatial datasets for the land use objectives in this order are available for download from the following webpage: <https://catalogue.data.gov.bc.ca/dataset/legal-planning-objectives-current-polygon>



**Squamish Nation Land Use Objectives - Ministerial Order**  
**Schedule A**  
**Map 24 of 33 : Leading Peak**

- Phase 2 Siiyamin Site
- Provincial Park
- Provincial Conservancy
- Regional / Local Park

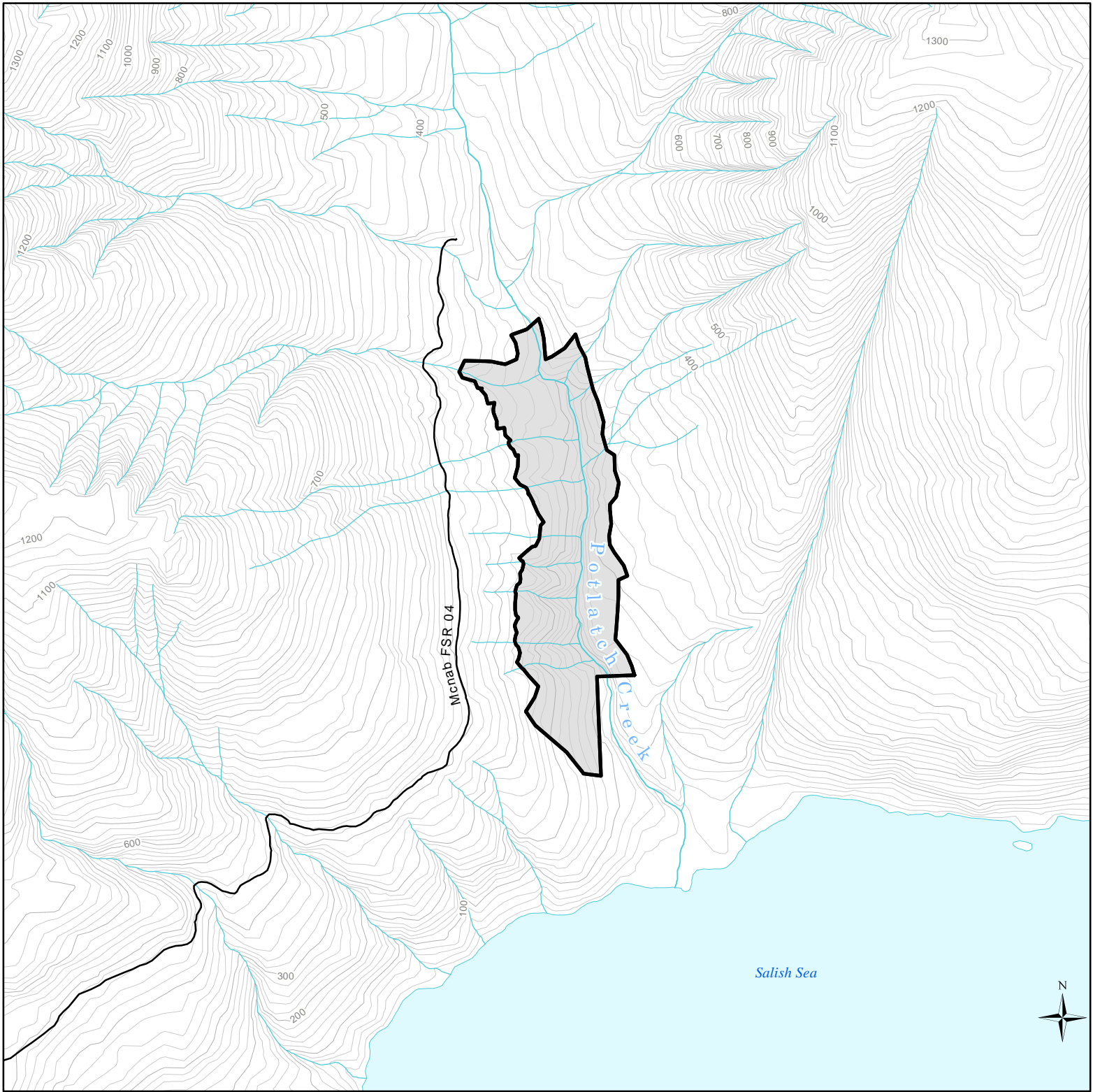
Date: April 28, 2026

Ratio Scale correct at 8.5" x 11" pagesize



Scale: 1:20,000

NOTE: Where an objective refers to an area shown both on this map and in a spatial dataset, the boundaries of the area defined by the spatial dataset are to apply in the event of any inconsistency. The spatial datasets for the land use objectives in this order are available for download from the following webpage: <https://catalogue.data.gov.bc.ca/dataset/legal-planning-objectives-current-polygon>



## Squamish Nation Land Use Objectives - Ministerial Order

### Schedule A Map 25 of 33 : Potlatch Creek

- Phase 2 Siiyamin Site
- Provincial Park
- Provincial Conservancy
- Regional / Local Park

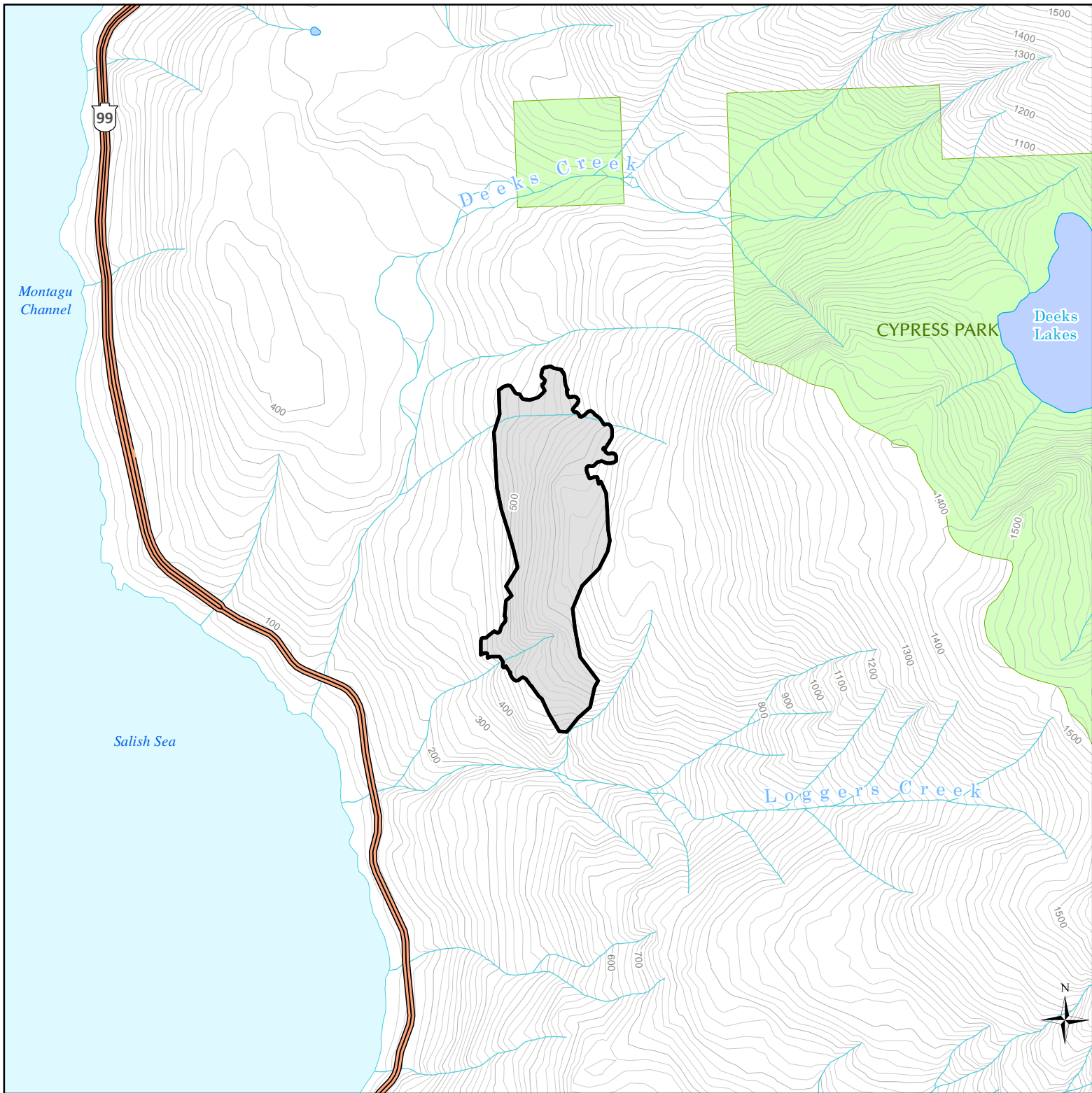
Date: April 28, 2026

Ratio Scale correct at 8.5" x 11" pagesize



Scale: 1:20,000

NOTE: Where an objective refers to an area shown both on this map and in a spatial dataset, the boundaries of the area defined by the spatial dataset are to apply in the event of any inconsistency. The spatial datasets for the land use objectives in this order are available for download from the following webpage: <https://catalogue.data.gov.bc.ca/dataset/legal-planning-objectives-current-polygon>



## Squamish Nation Land Use Objectives - Ministerial Order

### Schedule A Map 26 of 33 : Deeks Creek

-  Phase 2 Siiyamin Site
-  Provincial Park
-  Provincial Conservancy
-  Regional / Local Park

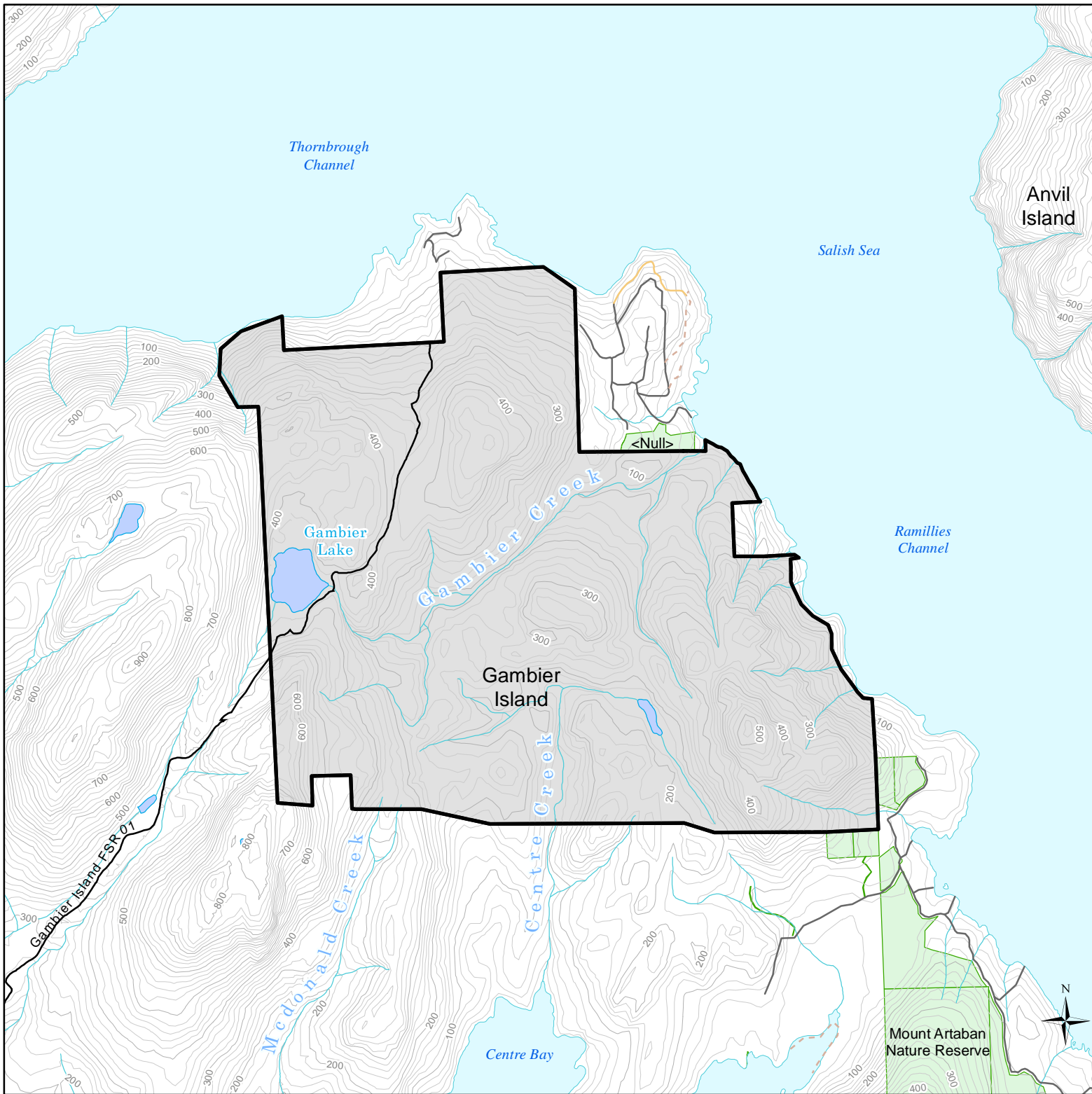
Date: April 28, 2026

Ratio Scale correct at 8.5" x 11" pagesize

0 0.5 km

Scale: 1:20,000

NOTE: Where an objective refers to an area shown both on this map and in a spatial dataset, the boundaries of the area defined by the spatial dataset are to apply in the event of any inconsistency. The spatial datasets for the land use objectives in this order are available for download from the following webpage: <https://catalogue.data.gov.bc.ca/dataset/legal-planning-objectives-current-polygon>



## Squamish Nation Land Use Objectives - Ministerial Order

### Schedule A Map 27 of 33 : Gambier Island

- Phase 2 Siiyamin Site
- Provincial Park
- Provincial Conservancy
- Regional / Local Park

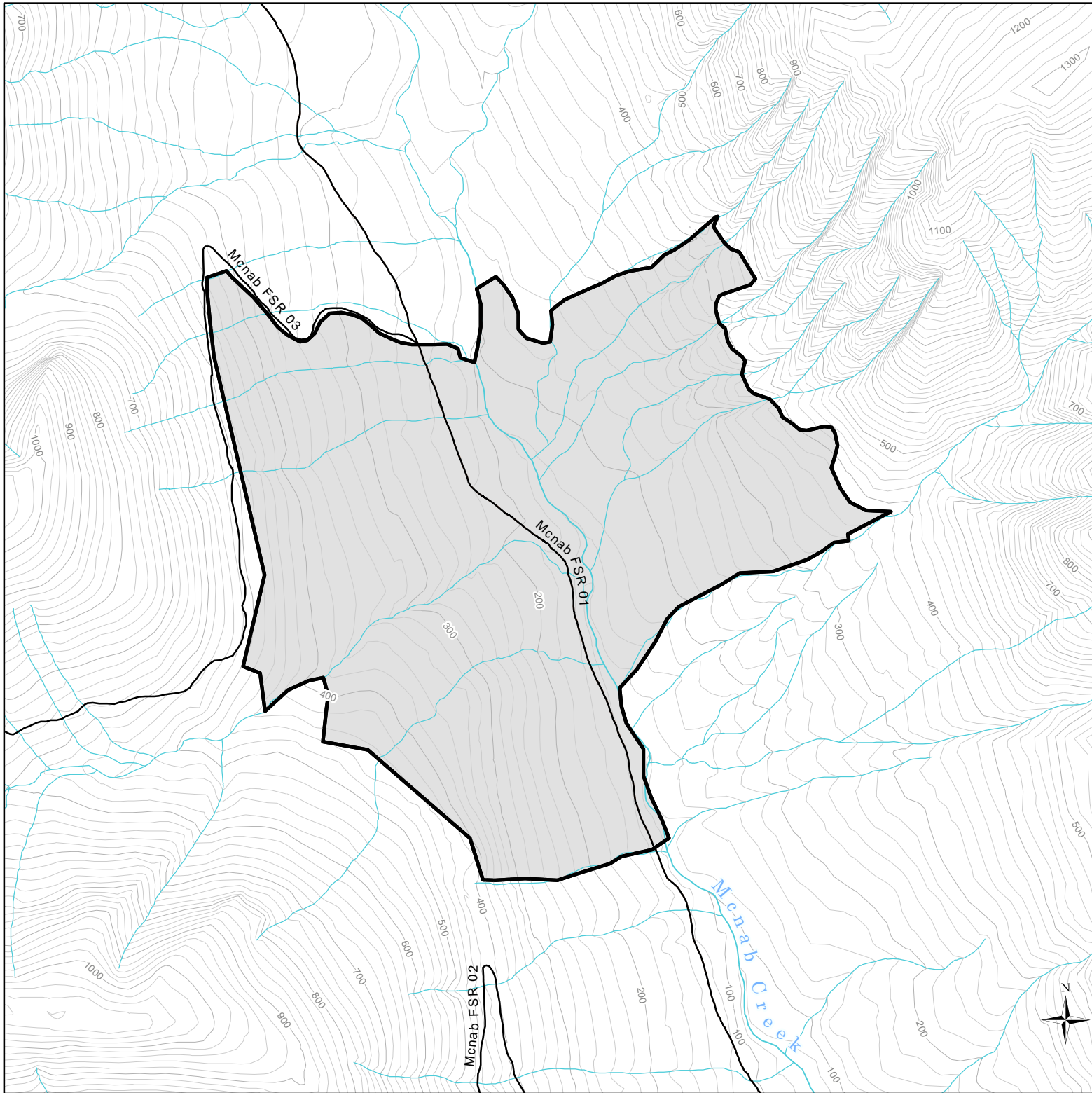
Date: April 28, 2026

Ratio Scale correct at 8.5" x 11" pagesize

0 0.5 1 km

Scale: 1:40,000

NOTE: Where an objective refers to an area shown both on this map and in a spatial dataset, the boundaries of the area defined by the spatial dataset are to apply in the event of any inconsistency. The spatial datasets for the land use objectives in this order are available for download from the following webpage: <https://catalogue.data.gov.bc.ca/dataset/legal-planning-objectives-current-polygon>



**Squamish Nation Land Use Objectives - Ministerial Order**  
**Schedule A**  
**Map 28 of 33 : West Side Howe Sound - McNab**

- Phase 2 Siiyamin Site
- Provincial Park
- Provincial Conservancy
- Regional / Local Park

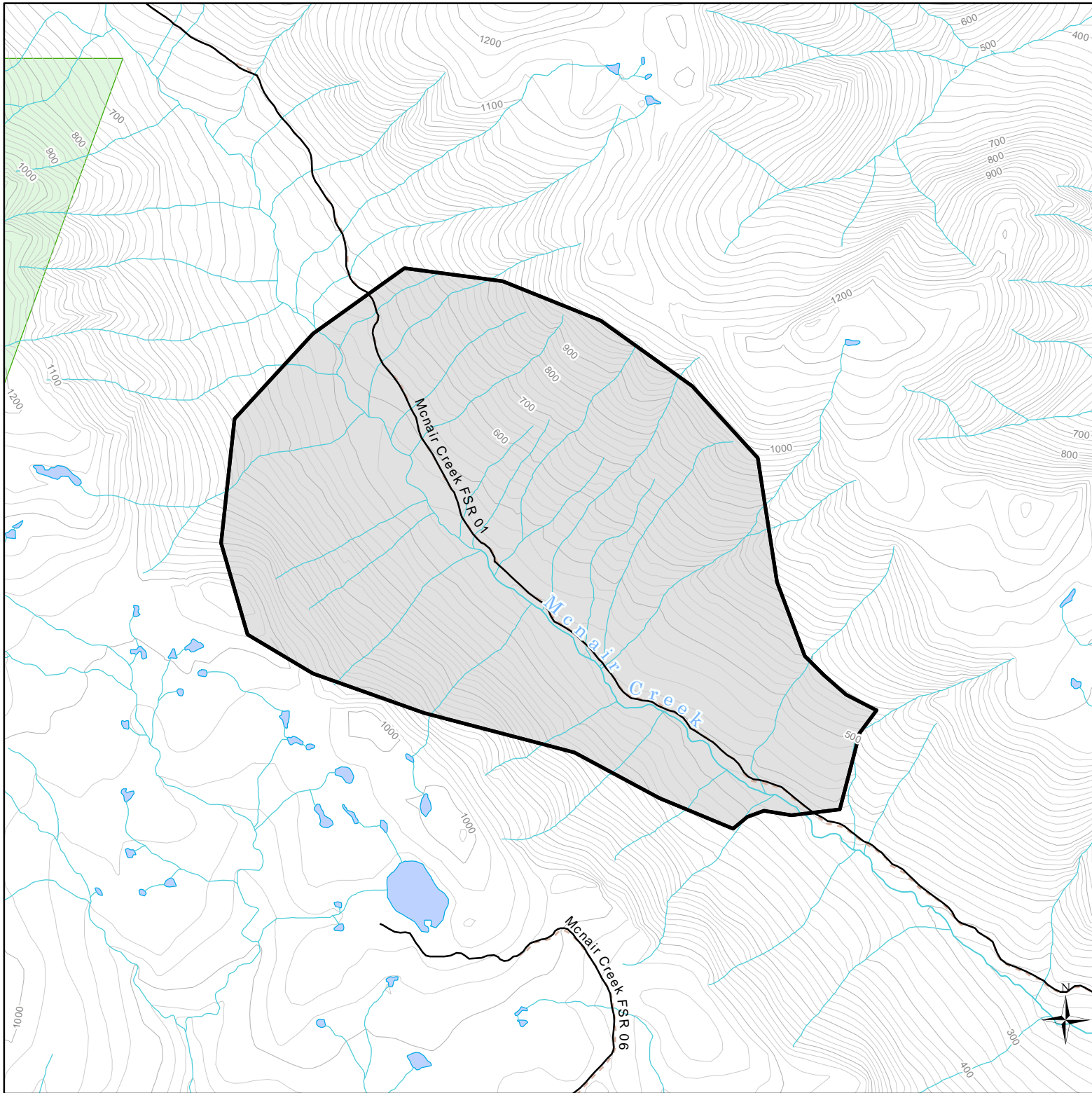
Date: April 28, 2026

Ratio Scale correct at 8.5" x 11" pagesize



Scale: 1:20,000

NOTE: Where an objective refers to an area shown both on this map and in a spatial dataset, the boundaries of the area defined by the spatial dataset are to apply in the event of any inconsistency. The spatial datasets for the land use objectives in this order are available for download from the following webpage: <https://catalogue.data.gov.bc.ca/dataset/legal-planning-objectives-current-polygon>



**Squamish Nation Land Use Objectives - Ministerial Order**  
**Schedule A**  
**Map 29 of 33 : West Side Howe Sound - McNair**

- Phase 2 Siiyamin Site
- Provincial Park
- Provincial Conservancy
- Regional / Local Park

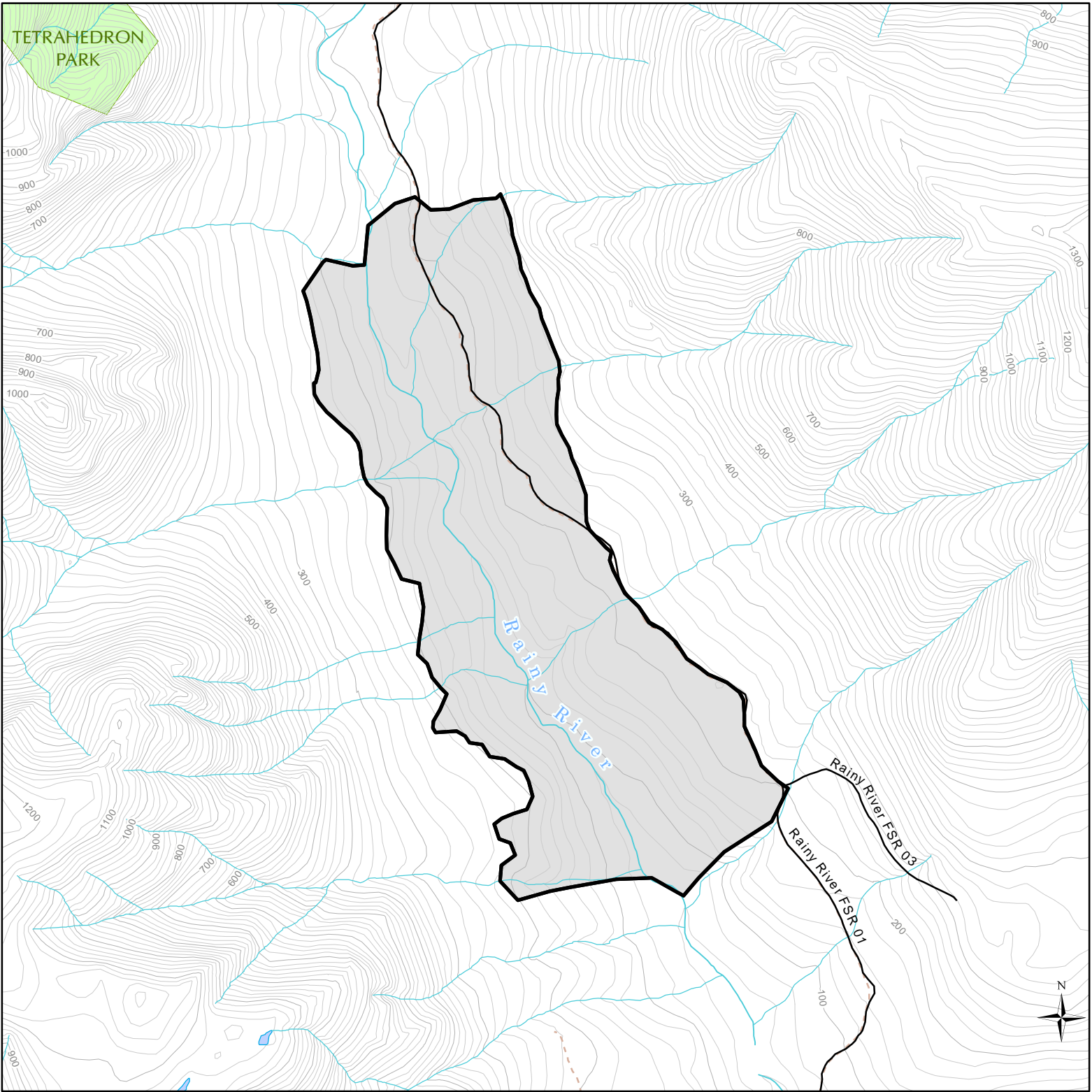
Date: April 28, 2026

Ratio Scale correct at 8.5" x 11" pagesize



Scale: 1:20,000

NOTE: Where an objective refers to an area shown both on this map and in a spatial dataset, the boundaries of the area defined by the spatial dataset are to apply in the event of any inconsistency. The spatial datasets for the land use objectives in this order are available for download from the following webpage: <https://catalogue.data.gov.bc.ca/dataset/legal-planning-objectives-current-polygon>



## Squamish Nation Land Use Objectives - Ministerial Order

### Schedule A

### Map 30 of 33 : West Side Howe Sound - Rainy

- Phase 2 Siiyamin Site
- Provincial Park
- Provincial Conservancy
- Regional / Local Park

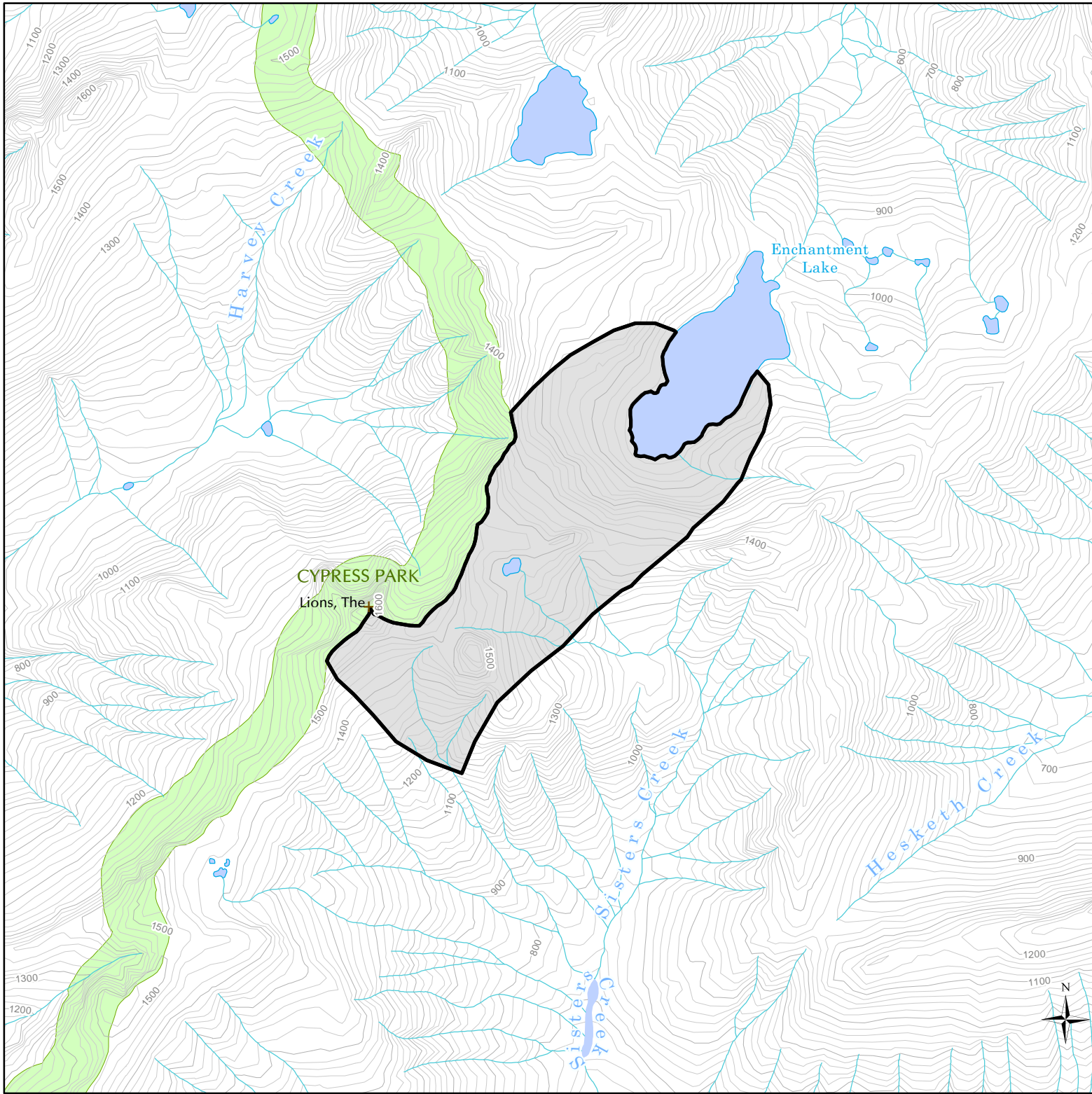
Date: April 28, 2026

Ratio Scale correct at 8.5" x 11" pagesize



Scale: 1:20,000

NOTE: Where an objective refers to an area shown both on this map and in a spatial dataset, the boundaries of the area defined by the spatial dataset are to apply in the event of any inconsistency. The spatial datasets for the land use objectives in this order are available for download from the following webpage: <https://catalogue.data.gov.bc.ca/dataset/legal-planning-objectives-current-polygon>



## Squamish Nation Land Use Objectives - Ministerial Order

### Schedule A

### Map 31 of 33 : Enchantment Lake

- Phase 2 Siiyamin Site
- Provincial Park
- Provincial Conservancy
- Regional / Local Park

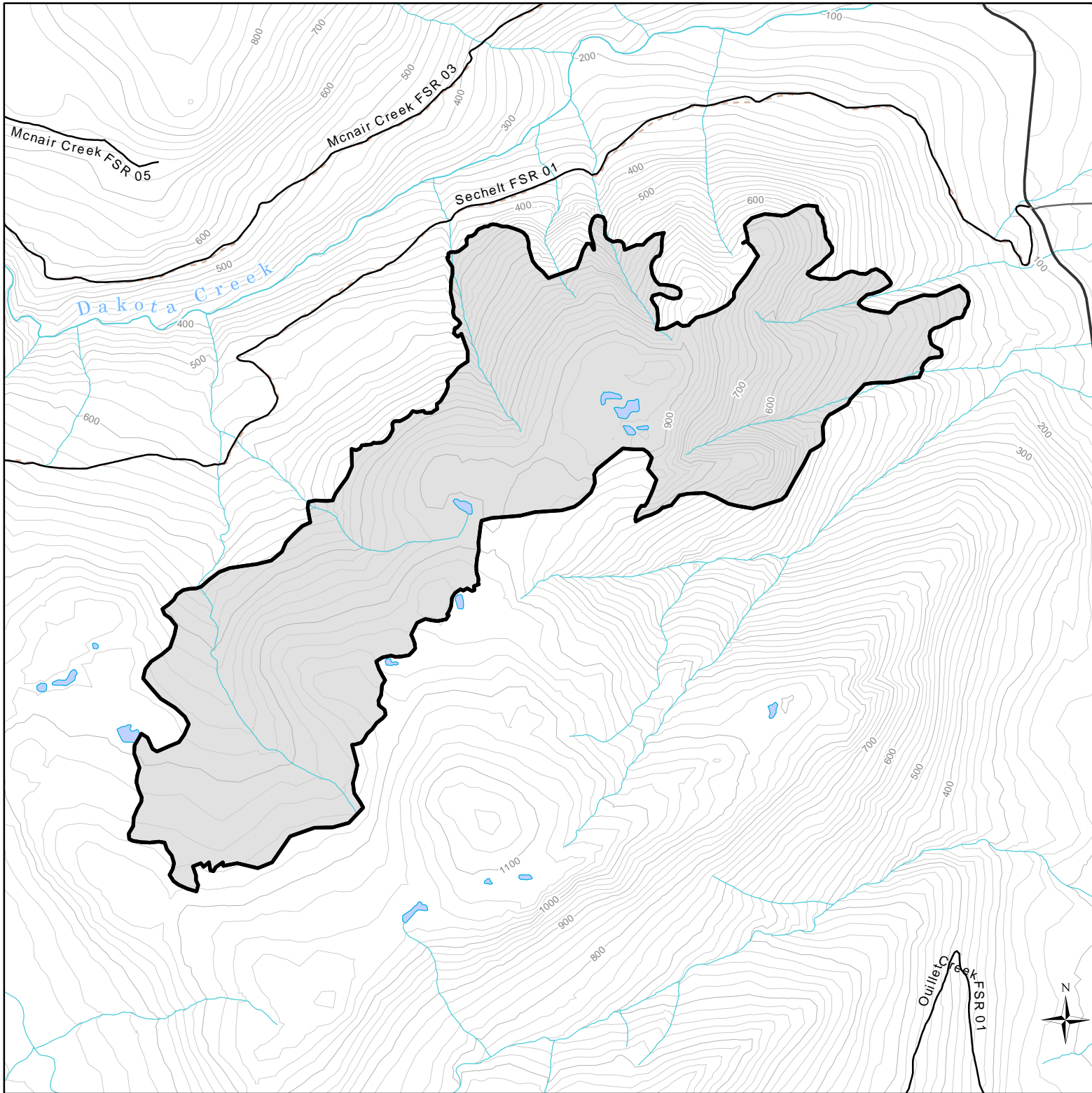
Date: April 28, 2026

Ratio Scale correct at 8.5" x 11" pagesize



Scale: 1:20,000

NOTE: Where an objective refers to an area shown both on this map and in a spatial dataset, the boundaries of the area defined by the spatial dataset are to apply in the event of any inconsistency. The spatial datasets for the land use objectives in this order are available for download from the following webpage: <https://catalogue.data.gov.bc.ca/dataset/legal-planning-objectives-current-polygon>



## Squamish Nation Land Use Objectives - Ministerial Order

### Schedule A Map 32 of 33 : Dakota

- Phase 2 Siiyamin Site
- Provincial Park
- Provincial Conservancy
- Regional / Local Park

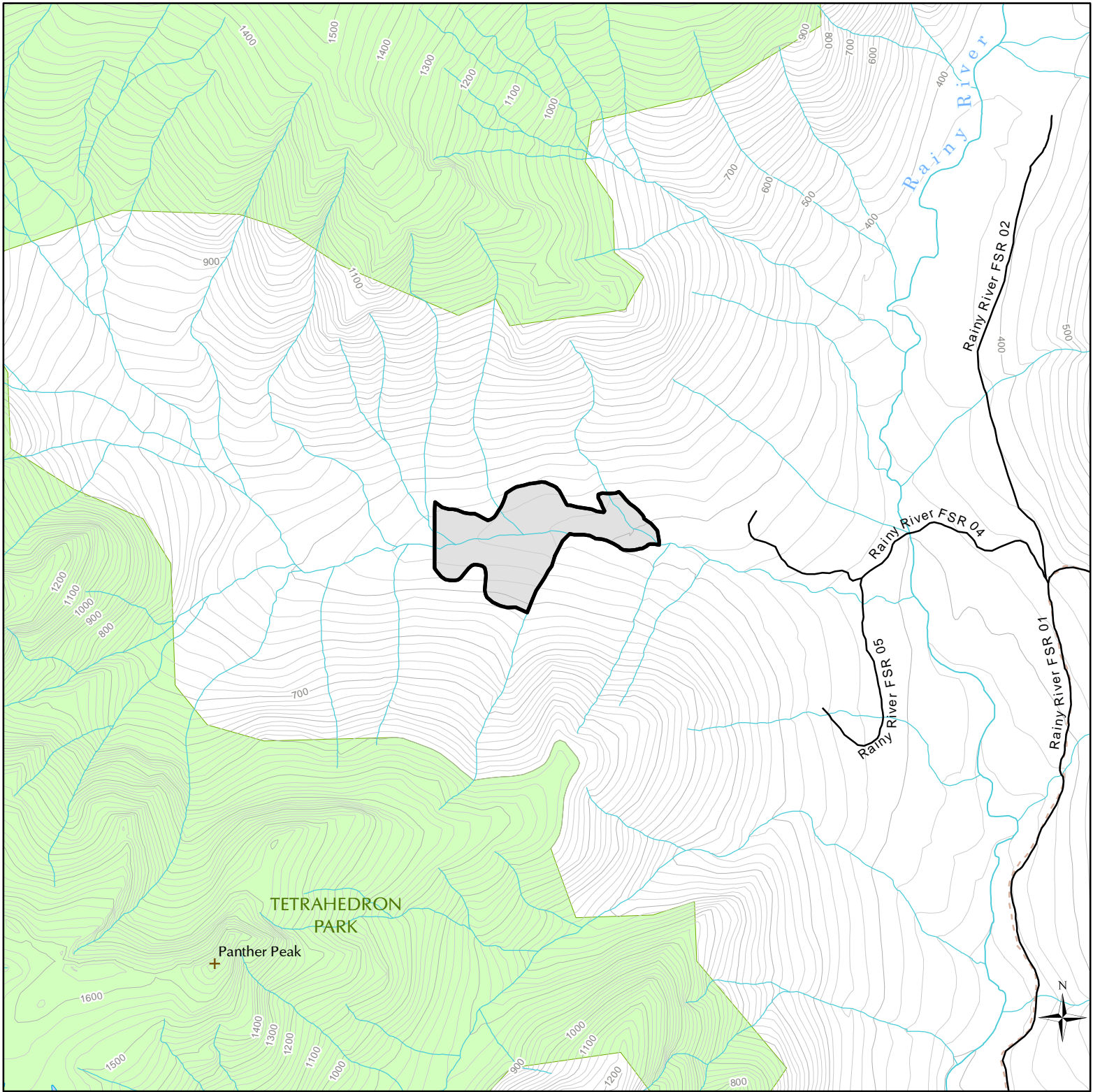
Date: April 28, 2026

Ratio Scale correct at 8.5" x 11" pagesize

0 0.5 km

Scale: 1:20,000

NOTE: Where an objective refers to an area shown both on this map and in a spatial dataset, the boundaries of the area defined by the spatial dataset are to apply in the event of any inconsistency. The spatial datasets for the land use objectives in this order are available for download from the following webpage: <https://catalogue.data.gov.bc.ca/dataset/legal-planning-objectives-current-polygon>



## Squamish Nation Land Use Objectives - Ministerial Order

### Schedule A Map 33 of 33 : Tetra Creek

- Phase 2 Siiyamin Site
- Provincial Park
- Provincial Conservancy
- Regional / Local Park

Date: April 28, 2026

Ratio Scale correct at 8.5" x 11" pagesize

0  0.5 km

Scale: 1:20,000

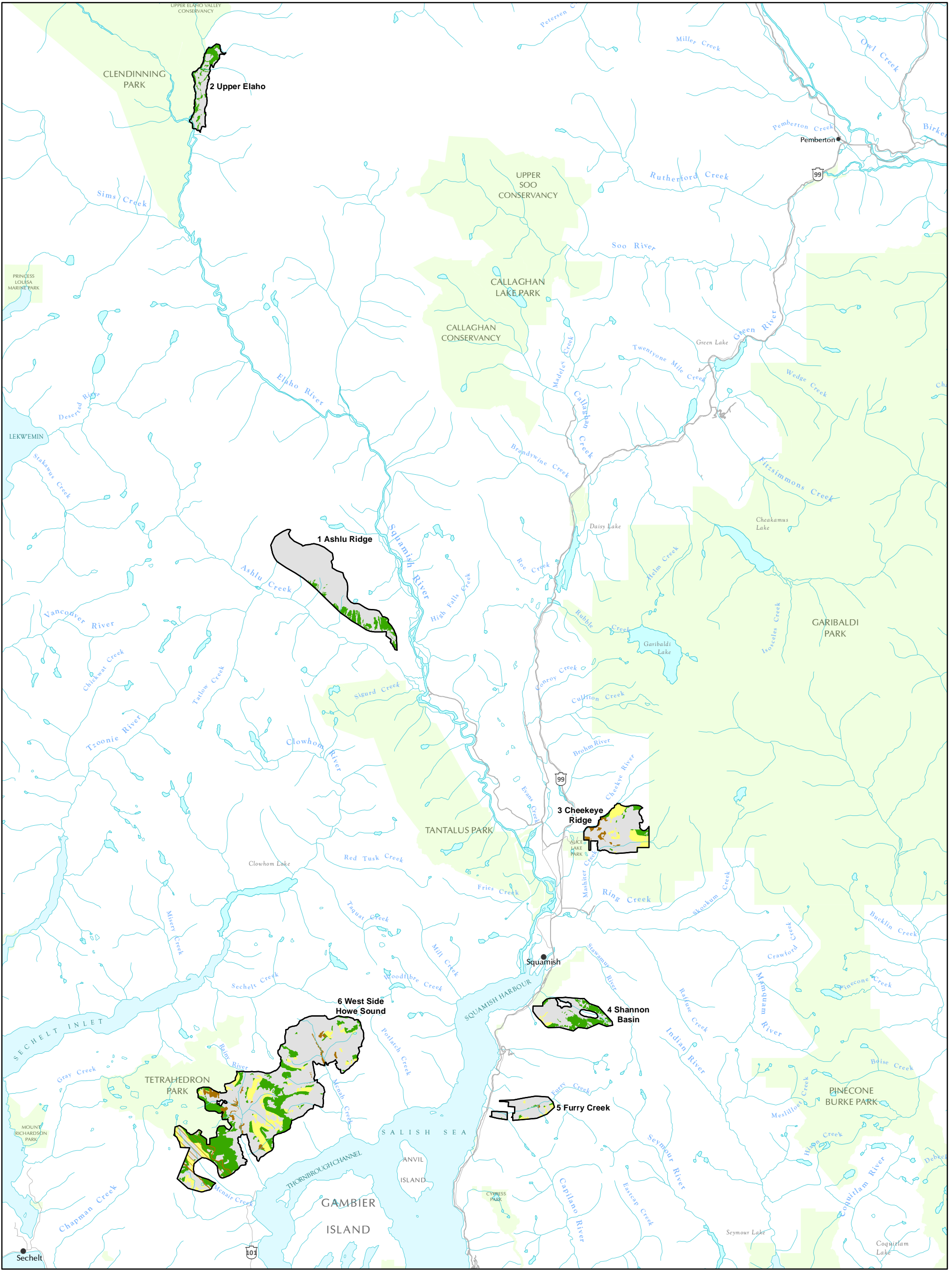
NOTE: Where an objective refers to an area shown both on this map and in a spatial dataset, the boundaries of the area defined by the spatial dataset are to apply in the event of any inconsistency. The spatial datasets for the land use objectives in this order are available for download from the following webpage: <https://catalogue.data.gov.bc.ca/dataset/legal-planning-objectives-current-polygon>

**Squamish Nation Land Use Objectives Order**

**Schedule B – Special Cultural Management Areas (SCMAs)**

<b>LUOO Site ID.</b>	<b>SCMA Name</b>
<u>1</u>	Ashlu Ridge
2	Upper Elaho
3	Cheekye Ridge
4	Shannon Basin
5	Furry Creek
6	West Side Howe Sound

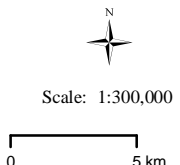
DRAFT



## Squamish Nation Land Use Objectives Order

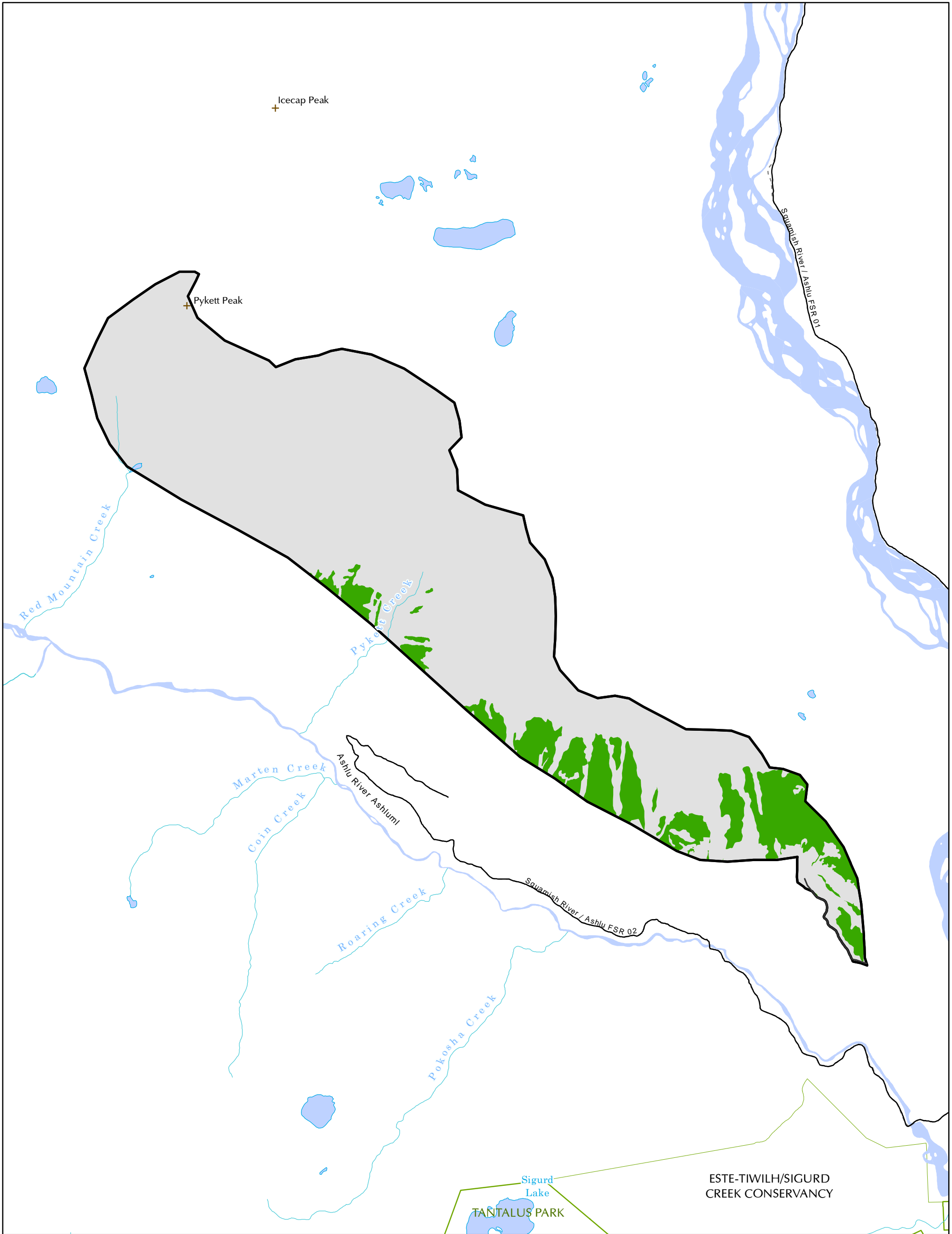
### Schedule B - Phase 2 Special Cultural Management Areas

- |                                                                                                                                                                                                                                            |                                                                                                                                                                                                                                                                                                                                                    |                                                                                                                                                                                                                                                                                                                                                                                                                                                                                                            |  |
|--------------------------------------------------------------------------------------------------------------------------------------------------------------------------------------------------------------------------------------------|----------------------------------------------------------------------------------------------------------------------------------------------------------------------------------------------------------------------------------------------------------------------------------------------------------------------------------------------------|------------------------------------------------------------------------------------------------------------------------------------------------------------------------------------------------------------------------------------------------------------------------------------------------------------------------------------------------------------------------------------------------------------------------------------------------------------------------------------------------------------|--|
| <ul style="list-style-type: none"> <li><span style="display: inline-block; width: 20px; height: 10px; border: 1px solid black; background-color: #cccccc; margin-right: 5px;"></span> Phase 2 Special Cultural Management Areas</li> </ul> | <ul style="list-style-type: none"> <li><span style="display: inline-block; width: 20px; height: 10px; background-color: #008000; margin-right: 5px;"></span> Old Forest Category A</li> <li><span style="display: inline-block; width: 20px; height: 10px; background-color: #ffff00; margin-right: 5px;"></span> Old Forest Category B</li> </ul> | <ul style="list-style-type: none"> <li><span style="display: inline-block; width: 20px; height: 10px; background-color: #800000; margin-right: 5px;"></span> Mature Forest</li> <li><span style="display: inline-block; width: 20px; height: 10px; border: 1px solid #800000; margin-right: 5px;"></span> McNair Watershed Portion</li> <li><span style="display: inline-block; width: 20px; height: 10px; background-color: #c1e1c1; margin-right: 5px;"></span> Provincial Park / Conservancy</li> </ul> |  |
|--------------------------------------------------------------------------------------------------------------------------------------------------------------------------------------------------------------------------------------------|----------------------------------------------------------------------------------------------------------------------------------------------------------------------------------------------------------------------------------------------------------------------------------------------------------------------------------------------------|------------------------------------------------------------------------------------------------------------------------------------------------------------------------------------------------------------------------------------------------------------------------------------------------------------------------------------------------------------------------------------------------------------------------------------------------------------------------------------------------------------|--|



NOTE: Where an objective refers to an area shown both on this map and in a spatial dataset, the boundaries of the area defined by the spatial dataset are to apply in the event of any inconsistency. The spatial datasets for the land use objectives in this order are available for download from the following webpages: <https://catalogue.data.gov.bc.ca/dataset/legal-planning-objectives-current-polygon> and <https://catalogue.data.gov.bc.ca/dataset/legal-planning-objectives-current-line>

Date: October 30, 2025



### Squamish Nation Land Use Objectives Ministerial Order

#### Schedule B Map 1 of 6 : Ashlu Ridge SCMA

- Phase 2 Special Cultural Management Areas
- Old Forest Category A
- Old Forest Category B
- Mature Forest
- McNair Watershed Portion
- Provincial Park
- Provincial Conservancy
- Existing Road

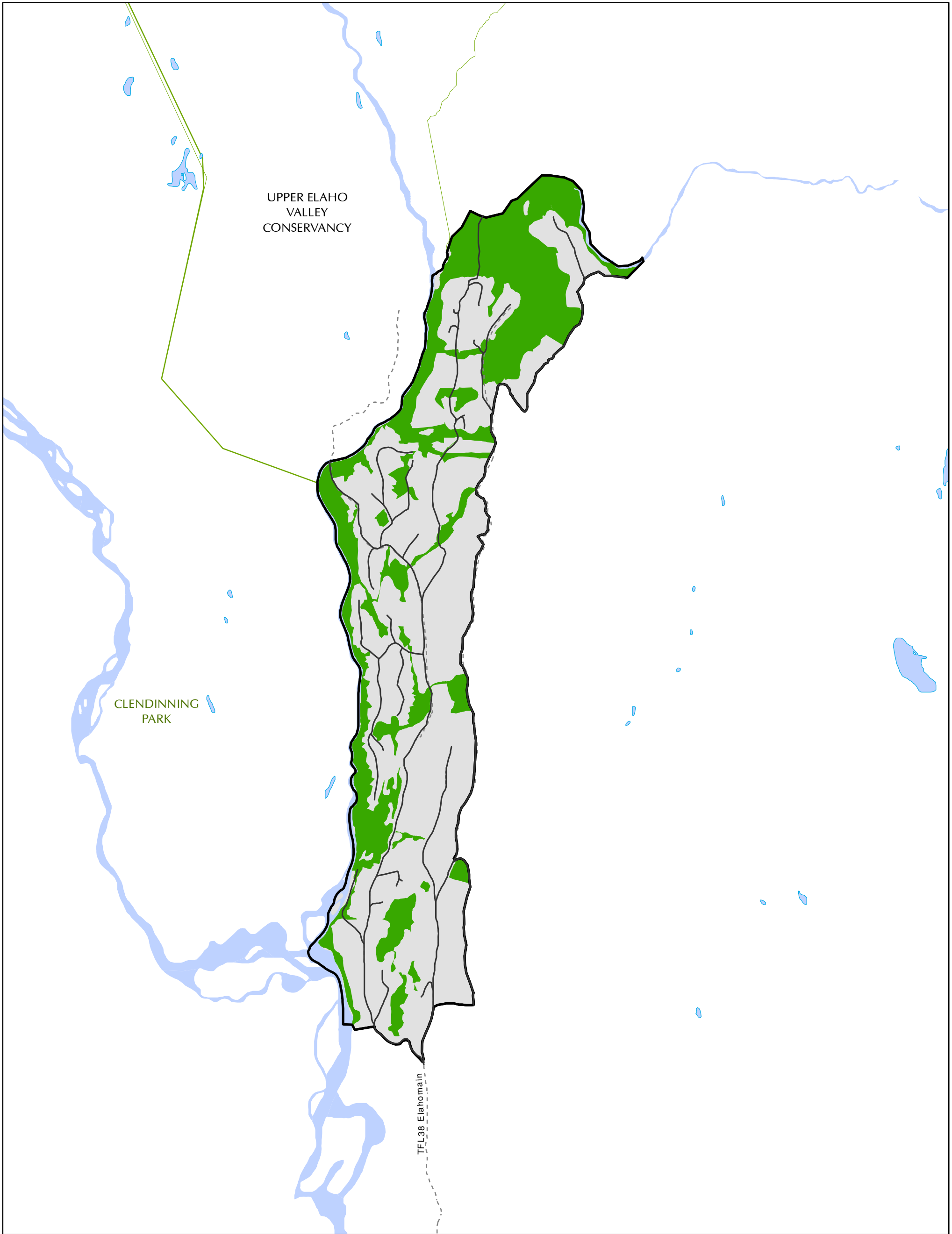
NOTE: Where an objective refers to an area shown both on this map and in a spatial dataset, the boundaries of the area defined by the spatial dataset are to apply in the event of any inconsistency. The spatial datasets for the land use objectives in this order are available for download from the following webpages: <https://catalogue.data.gov.bc.ca/dataset/legal-planning-objectives-current-polygon> and <https://catalogue.data.gov.bc.ca/dataset/legal-planning-objectives-current-line>

N

Scale: 1:50,000  
Ratio Scale correct at 11" x 17" pagesize

0      0.5      1 km

Date: April 28, 2026



### Squamish Nation Land Use Objectives Ministerial Order

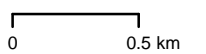
#### Schedule B Map 2 of 6 : Upper Elaho SCMA

- Phase 2 Special Cultural Management Areas
- Old Forest Category A
- Old Forest Category B
- Mature Forest
- McNair Watershed Portion
- Provincial Park
- Provincial Conservancy
- Existing Road



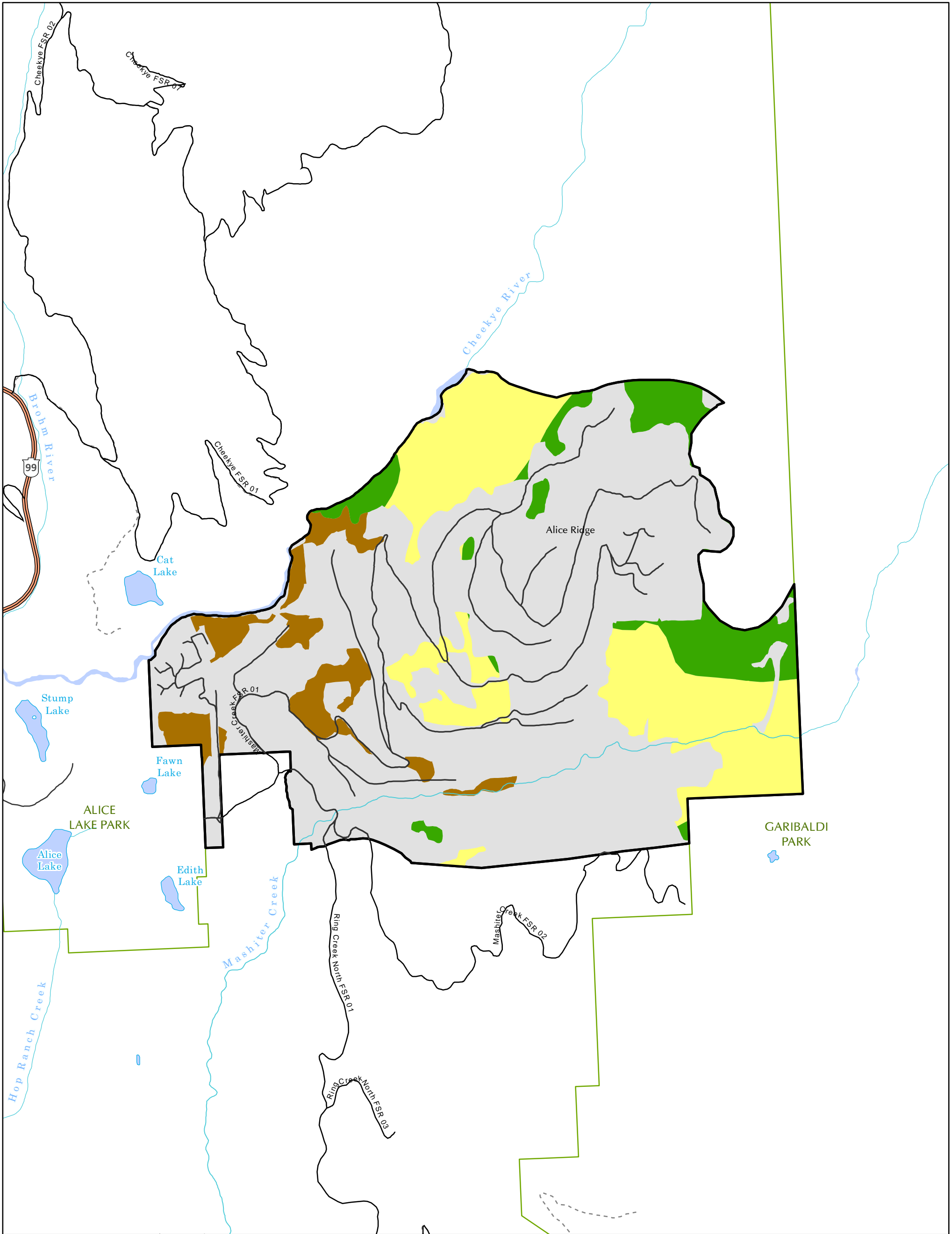
Scale: 1:30,000

Ratio Scale correct at 11" x 17" pagesize



Date: April 28, 2026

NOTE: Where an objective refers to an area shown both on this map and in a spatial dataset, the boundaries of the area defined by the spatial dataset are to apply in the event of any inconsistency. The spatial datasets for the land use objectives in this order are available for download from the following webpages: <https://catalogue.data.gov.bc.ca/dataset/legal-planning-objectives-current-polygon> and <https://catalogue.data.gov.bc.ca/dataset/legal-planning-objectives-current-line>



**Squamish Nation Land Use Objectives Ministerial Order**

**Schedule B**

**Map 3 of 6 : Cheekye Ridge SCMA**

- Phase 2 Special Cultural Management Areas
- Old Forest Category A
- Old Forest Category B
- Mature Forest
- McNair Watershed Portion
- Provincial Park
- Provincial Conservancy
- Existing Road



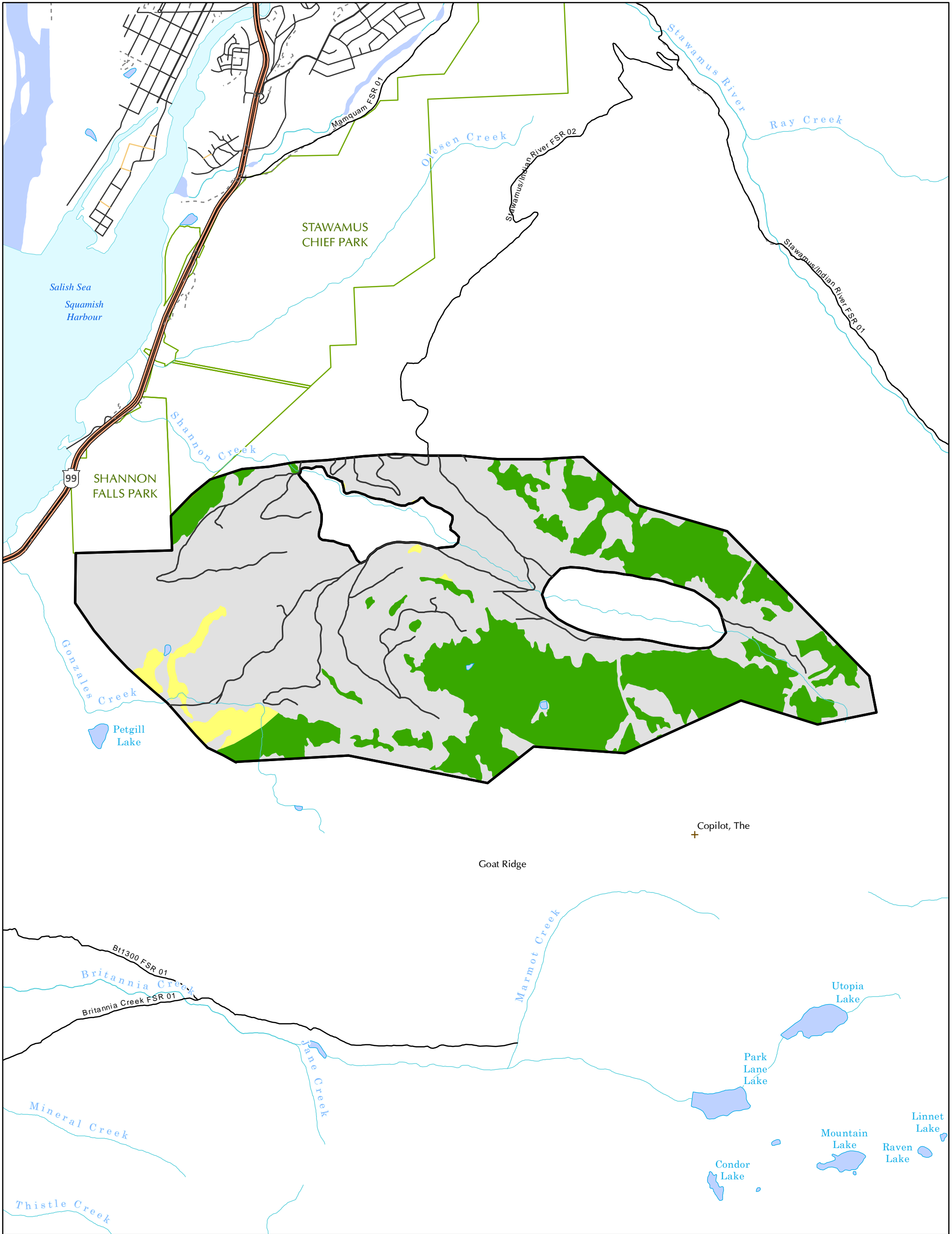
Scale: 1:30,000

Ratio Scale correct at 11" x 17" pagesize



Date: April 28, 2026

NOTE: Where an objective refers to an area shown both on this map and in a spatial dataset, the boundaries of the area defined by the spatial dataset are to apply in the event of any inconsistency. The spatial datasets for the land use objectives in this order are available for download from the following webpages: <https://catalogue.data.gov.bc.ca/dataset/legal-planning-objectives-current-polygon> and <https://catalogue.data.gov.bc.ca/dataset/legal-planning-objectives-current-line>



### Squamish Nation Land Use Objectives Ministerial Order


#### Schedule B Map 4 of 6 : Shannon Basin SCMA

- Phase 2 Special Cultural Management Areas
- Old Forest Category A
- Old Forest Category B
- Mature Forest
- McNair Watershed Portion
- Provincial Park
- Provincial Conservancy
- Existing Road



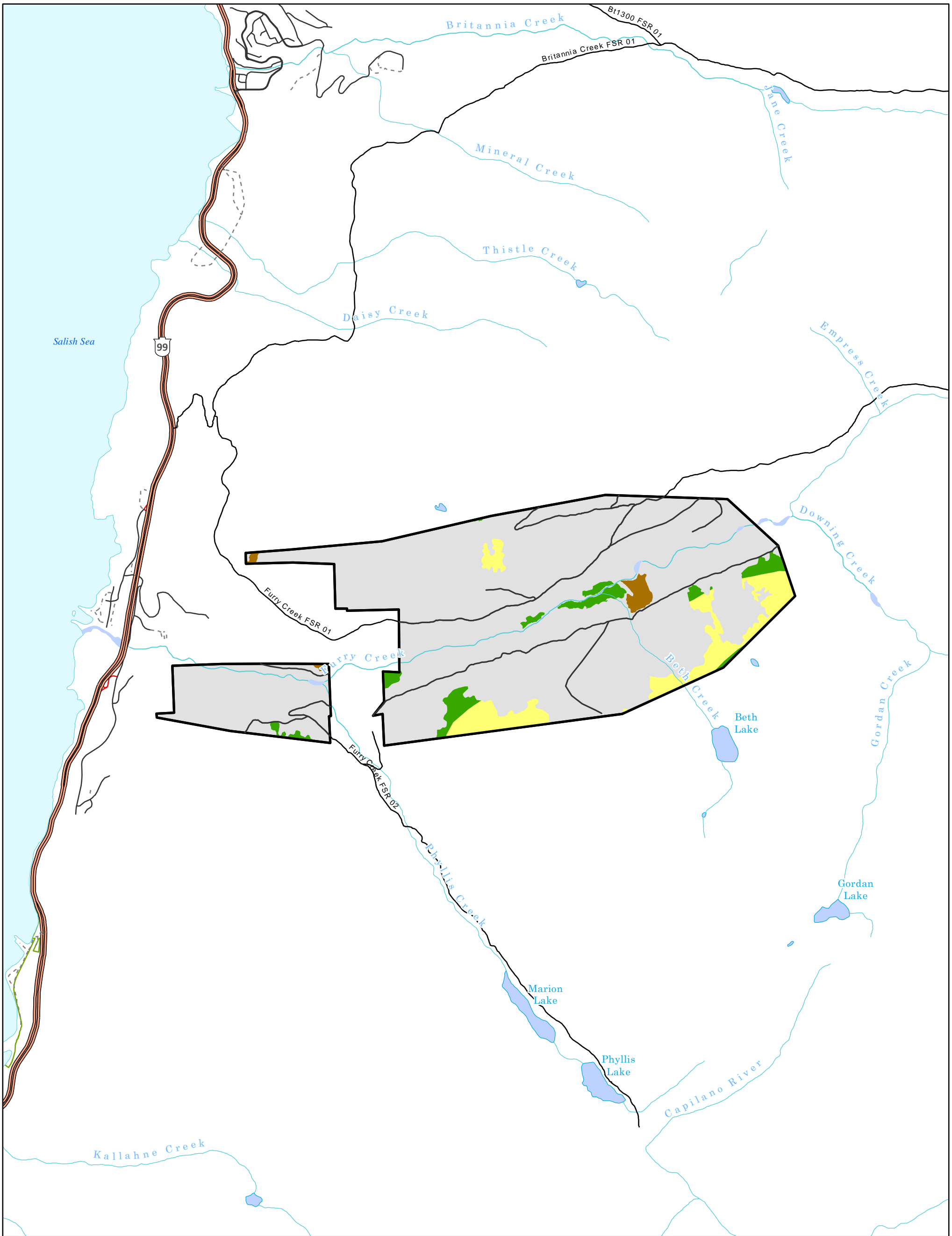
Scale: 1:30,000

Ratio Scale correct at 11" x 17" pagesize



Date: April 28, 2026

NOTE: Where an objective refers to an area shown both on this map and in a spatial dataset, the boundaries of the area defined by the spatial dataset are to apply in the event of any inconsistency. The spatial datasets for the land use objectives in this order are available for download from the following webpages: <https://catalogue.data.gov.bc.ca/dataset/legal-planning-objectives-current-polygon> and <https://catalogue.data.gov.bc.ca/dataset/legal-planning-objectives-current-line>



### Squamish Nation Land Use Objectives Ministerial Order

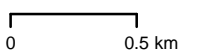
#### Schedule B Map 5 of 6 : Furry Creek SCMA

- Phase 2 Special Cultural Management Areas
- Old Forest Category A
- Old Forest Category B
- Mature Forest
- McNair Watershed Portion
- Provincial Park
- Provincial Conservancy
- Existing Road



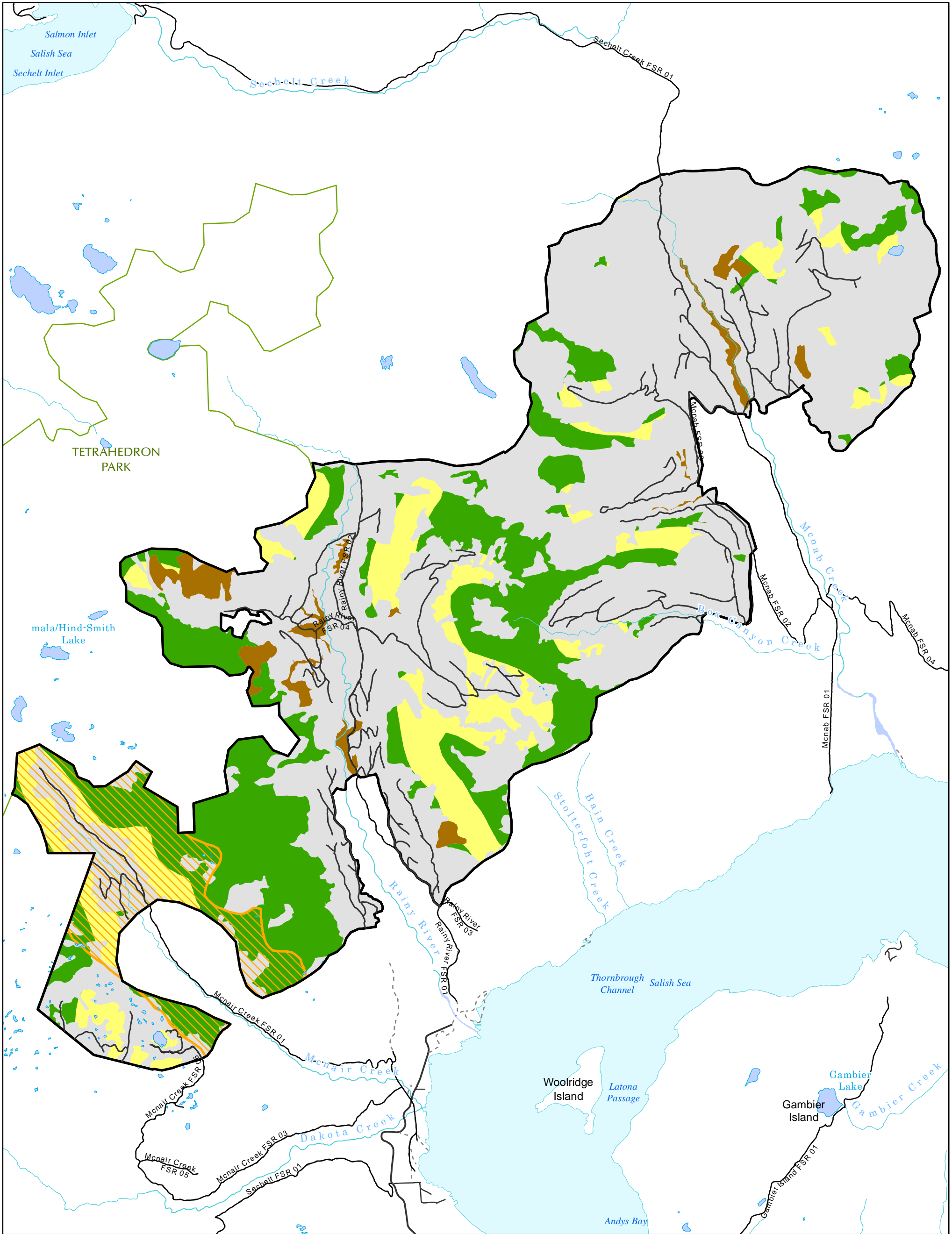
Scale: 1:30,000

Ratio Scale correct at 11" x 17" pagesize



Date: April 28, 2026

NOTE: Where an objective refers to an area shown both on this map and in a spatial dataset, the boundaries of the area defined by the spatial dataset are to apply in the event of any inconsistency. The spatial datasets for the land use objectives in this order are available for download from the following webpages: <https://catalogue.data.gov.bc.ca/dataset/legal-planning-objectives-current-polygon> and <https://catalogue.data.gov.bc.ca/dataset/legal-planning-objectives-current-line>



**Squamish Nation Land Use Objectives Ministerial Order**  
**Schedule B**  
**Map 6 of 6 : West Side Howe Sound SCMA**

- Phase 2 Special Cultural Management Areas
- Old Forest Category A
- Old Forest Category B
- Mature Forest
- McNair Watershed Portion
- Provincial Park
- Provincial Conservancy
- Existing Road

Scale: 1:60,000  
 Ratio Scale correct at 11" x 17" pagesize

NOTE: Where an objective refers to an area shown both on this map and in a spatial dataset, the boundaries of the area defined by the spatial dataset are to apply in the event of any inconsistency. The spatial datasets for the land use objectives in this order are available for download from the following webpages: <https://catalogue.data.gov.bc.ca/dataset/legal-planning-objectives-current-polygon> and <https://catalogue.data.gov.bc.ca/dataset/legal-planning-objectives-current-line>

Date: April 28, 2026

## Squamish Nation Land Use Objectives Order

### Schedule C: Riparian Area Forest Retention Specifications.

Riparian Class	Width (m) or Area (ha)	Fish Bearing Stream Presence	Distance to Fish Bearing Stream (m)	Domestic Watershed	Riparian Reserve Zone (m)	Riparian Management Zone (m)	RMZ basal area retention %	Riparian Management Area (m)
S1-A	≥ 100 m	Yes	N/A	N/A	75	20	50%	95
S1-B	> 20-100m	Yes	N/A	N/A	50	20	50%	70
S2	5-20 m	Yes	N/A	N/A	45	20	50%	65
S3	1.5-5 m	Yes	N/A	N/A	30	20	50%	50
S4	< 1.5 m	Yes	N/A	N/A	20	30	50%	50
S5a	>3 m	No	≤ 250	Yes	20	20	65%	40
S5b	>3 m	No	≥ 250	No	0	15	30%	15
S6a	≤ 3 m	No	≤ 250	Yes	20	20	65%	40
S6b	≤ 3 m	No	≥ 250	No	0	15	30%	15
W1	>5 ha	N/A	N/A	N/A	10	40	25%	50
W2	1-5 ha	N/A	N/A	N/A	10	20	25%	30
W3	1-5 ha	N/A	N/A	N/A	0	30	25%	30
W4	0.25-<1 ha	N/A	N/A	N/A	0	30	25%	30
W5	>5 ha Complexes	N/A	N/A	N/A	10	40	25%	50
L1-A	≥1000 ha	N/A	N/A	N/A	0	0	N/A	0
L1-B	>5-<1000 ha	N/A	N/A	N/A	10	0	N/A	10
L2	1-5 ha	N/A	N/A	N/A	10	20	N/A	30
L3	1-5 ha	N/A	N/A	N/A	0	30	N/A	30
L4	.25-1 ha	N/A	N/A	N/A	0	30	N/A	30